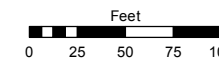


Assessor's Map Number

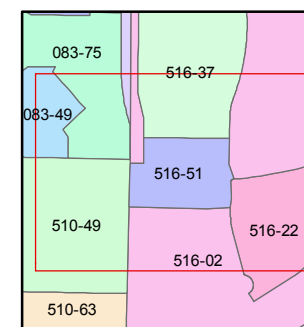
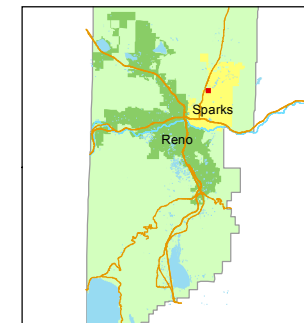
516-51

STATE OF NEVADA
WASHOE COUNTY
ASSESSOR'S OFFICE
Michael E. Clark, Assessor

1001 East Ninth Street
Building D
Reno, Nevada 89512
(775) 328-2231



1 inch = 100 feet



created by: SR 06/15/2016

last updated: _____

area previously shown on map(s)

516-02

NOTE: This map was prepared for the use of the Washoe County Assessor for assessment and illustrative purposes only. It does not represent a survey of the premises. No liability is assumed as to the sufficiency or accuracy of the data delineated hereon.

PORTION OF W 1/2 SECTION 22
T20N - R20E

VIDETTE MEADOWS DRIVE

ION DRIVE

ION COURT

516-02

POR. PAR. A
PM 3582
RS 4947
DED. TM 4870

516-512-01
54418 sf

512

Street Dedication
per TM 4870

LOS ALTOS PARKWAY

21 22

N01-22-46E
100.29'

PAR. A
PM 4814

516-511-01
42500 sf

511

PAR. B
PM 4814

516-511-02
32566 sf

PUBLIC & EMERGENCY
ACCESS, WATER, SEWER &
DRAINAGE EASEMENT

S01-22-46W
2,424.86'

21 22
28 27