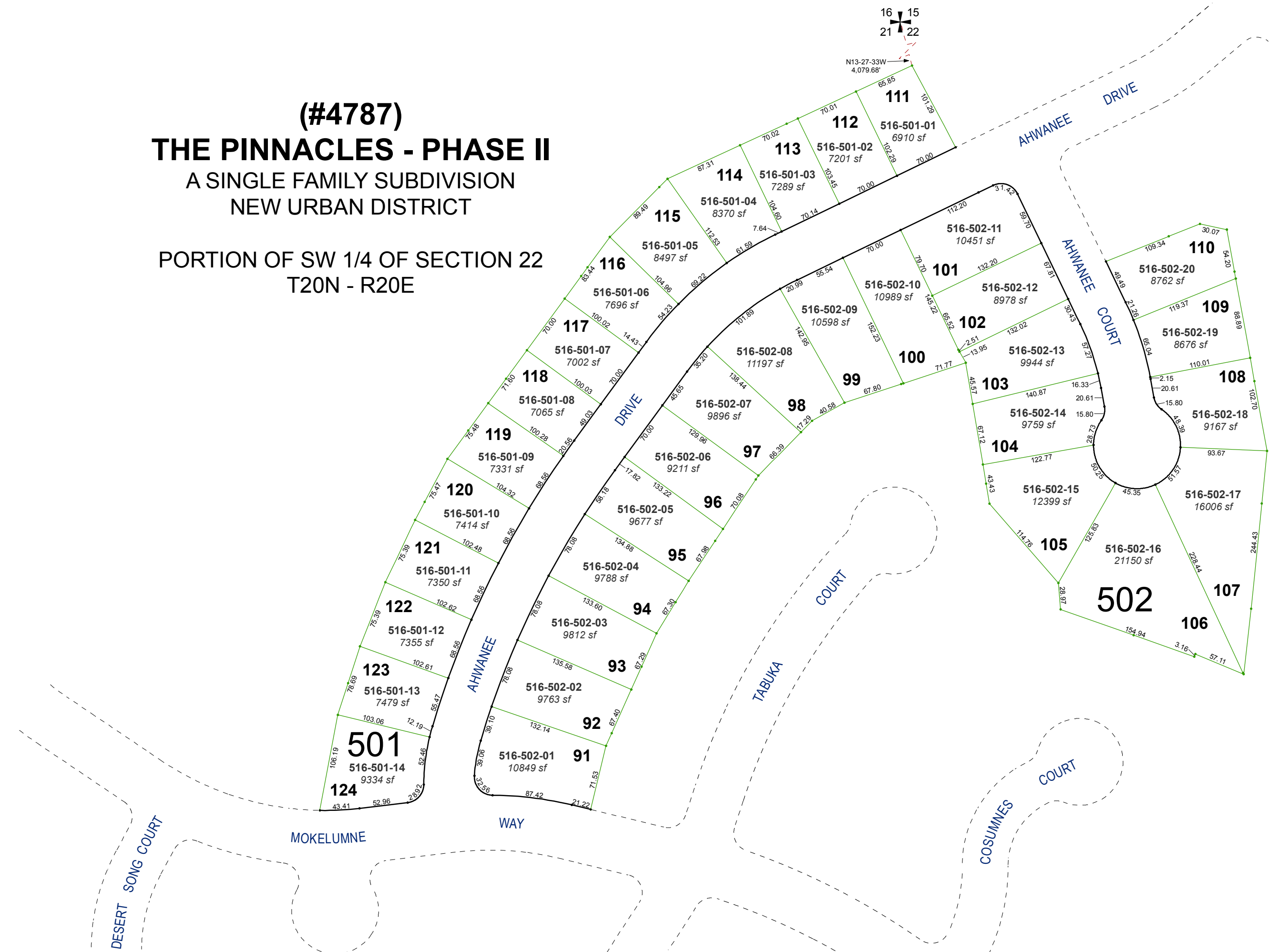
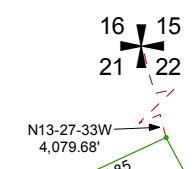


(#4787)
THE PINNACLES - PHASE II
 A SINGLE FAMILY SUBDIVISION
 NEW URBAN DISTRICT

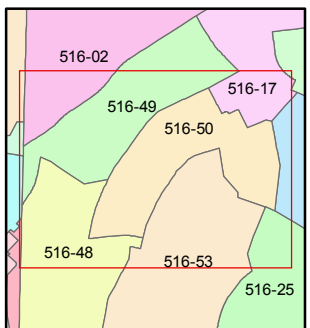
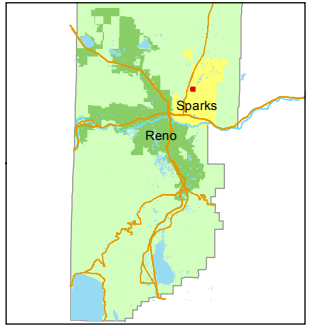
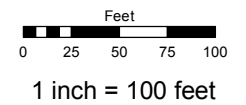
PORTION OF SW 1/4 OF SECTION 22
 T20N - R20E



Assessor's Map Number
516-50

STATE OF NEVADA
WASHOE COUNTY
 ASSESSOR'S OFFICE
 Michael E. Clark, Assessor

1001 East Ninth Street
 Building D
 Reno, Nevada 89512
 (775) 328-2231



created by: SR 06/15/2016
 last updated: _____
 area previously shown on map(s)
516-02

NOTE: This map was prepared for the use of the Washoe County Assessor for assessment and illustrative purposes only. It does not represent a survey of the premises. No liability is assumed as to the sufficiency or accuracy of the data delineated hereon.