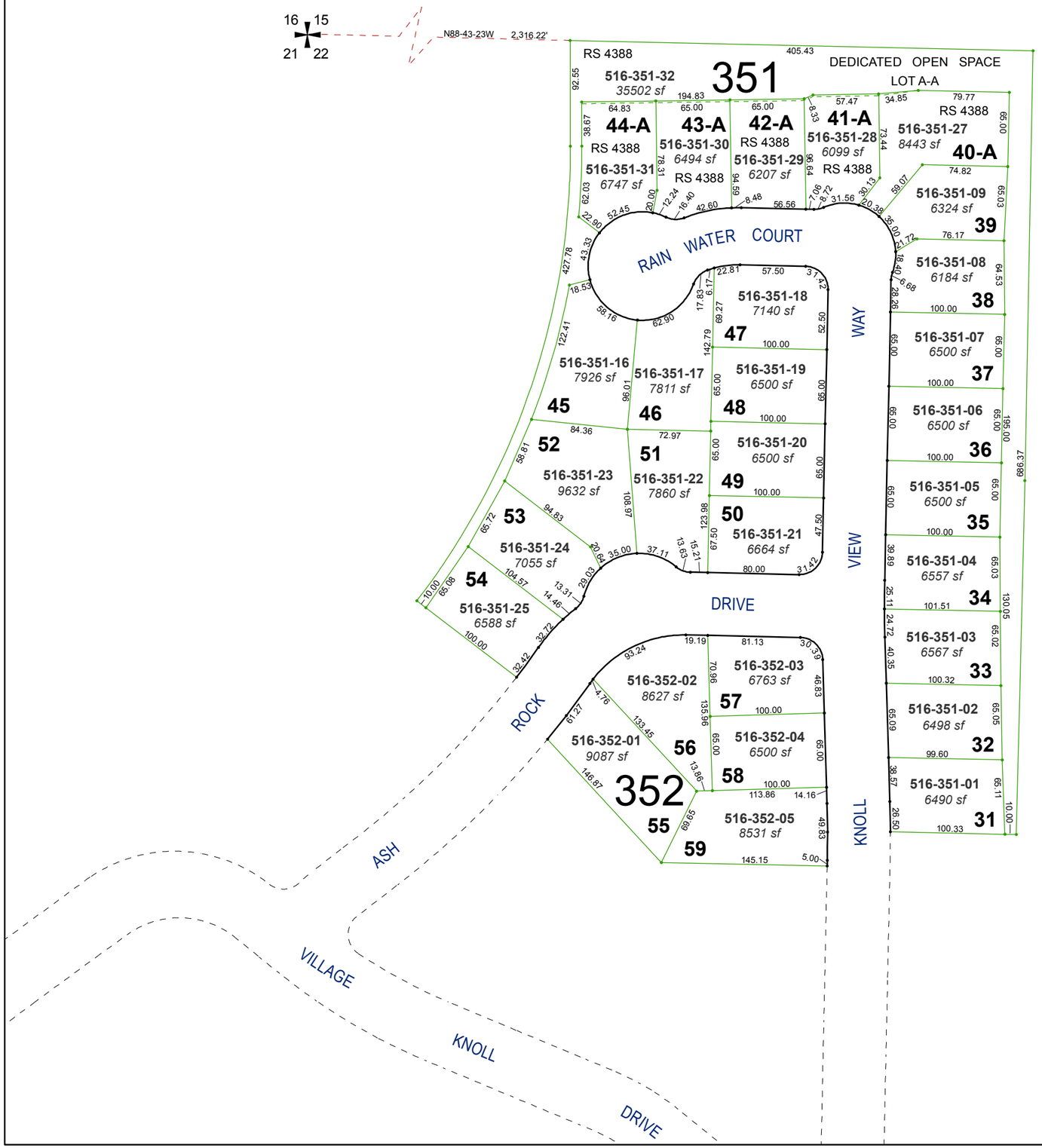

(#4147)
KILEY RANCH
PHASE II-C, UNIT 5

A SINGLE FAMILY SUBDIVISION
PLANNED DEVELOPMENT

PORTION OF NW 1/4 OF SECTION 22
T20N - R20E

Assessor's Map Number

516-35

STATE OF NEVADA
WASHOE COUNTY
ASSESSOR'S OFFICE
Michael E. Clark, Assessor

1001 East Ninth Street
Building D
Reno, Nevada 89512
(775) 328-2231

Feet
0 25 50 75 100

1 inch = 100 feet

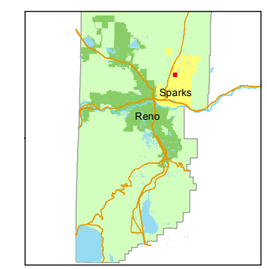

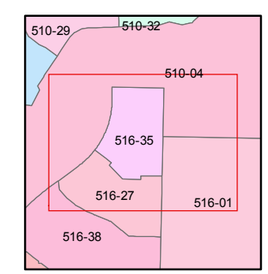

created by: SR 06/13/2016

last updated:

area previously shown on map(s)

516-02

NOTE: This map was prepared for the use of the Washoe County Assessor for assessment and illustrative purposes only. It does not represent a survey of the premises. No liability is assumed as to the sufficiency or accuracy of the data delineated hereon.