

**(#3727)**  
**KILEY RANCH PHASE II - UNIT 7**  
 A SINGLE FAMILY SUBDIVISION PLANNED DEVELOPMENT

PORTION OF NW 1/4 SECTION 22  
 T20N - R20E

16 15  
 21 22

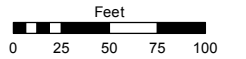
GROUND NAD 83  
 N=14,889,729.80  
 E=2,303,205.52

Assessor's Map Number

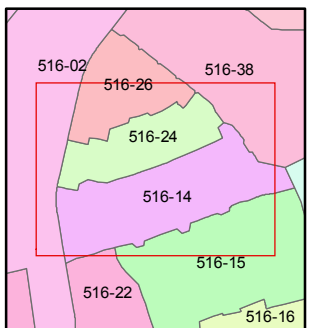
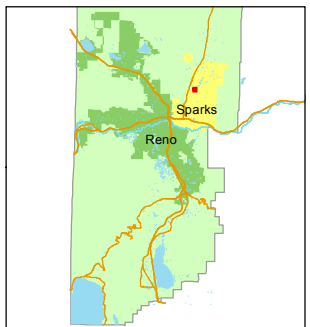
**516-14**

STATE OF NEVADA  
**WASHOE COUNTY**  
**ASSESSOR'S OFFICE**  
 Michael E. Clark, Assessor

1001 East Ninth Street  
 Building D  
 Reno, Nevada 89512  
 (775) 328-2231



1 inch = 100 feet



created by: SR 06/01/2016

last updated: \_\_\_\_\_

area previously shown on map(s)

518-42 518-65

NOTE: This map was prepared for the use of the Washoe County Assessor for assessment and illustrative purposes only. It does not represent a survey of the premises. No liability is assumed as to the sufficiency or accuracy of the data delineated hereon.

