


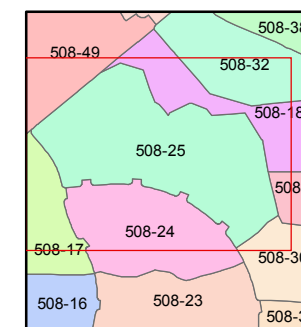
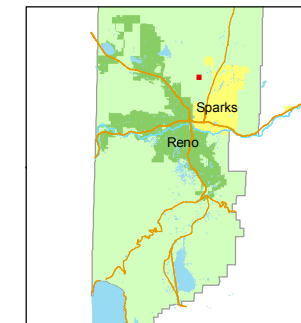
# (#3082) STONE CREEK PHASE 7 HIGHLAND RANCH NORTH PORTION W 1/2 SECTION 8, T20N - R20E

STATE OF NEVADA  
**WASHOE COUNTY**  
ASSESSOR'S OFFICE  
Joshua G. Wilson, Assessor

1001 East Ninth Street  
Building D  
Reno, Nevada 89512  
(775) 328-2231



1 inch = 100 feet



created by: DSR 1/13/2011

last updated: \_\_\_\_\_

area previously shown on map(s)

508-02

NOTE: This map was prepared for the use of the Washoe County Assessor for assessment and illustrative purposes only. It does not represent a survey of the premises. No liability is assumed as to the sufficiency or accuracy of the data delineated hereon.

