
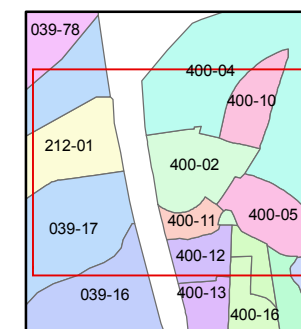
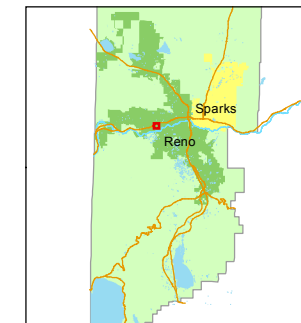


STATE OF NEVADA
WASHOE COUNTY
ASSESSOR'S OFFICE
Joshua G. Wilson, Assessor

1001 East Ninth Street
Building D
Reno, Nevada 89512
(775) 328-2231



1 inch = 200 feet



created by: DSR 1/31/2011

last updated: EMG 6/26/14 EMG 2/25/15

area previously shown on map(s)

05-18

NOTE: This map was prepared for the use of the Washoe County Assessor for assessment and illustrative purposes only. It does not represent a survey of the premises. No liability is assumed as to the sufficiency or accuracy of the data delineated hereon.

**PORTION OF THE SW 1/4 SECTION 9
T19N - R19E**

INTERSTATE 80

SUMMIT
RIDGE
COURT

SOUTH

MCCARRAN

BOULEVARD

SUMMIT

DRIVE

MOUNTAIN

RIDGE

SKY

DRIVE

AMBER

HILL

LANE

HILL

CIRCLE

024

023

021

022

PAR. 1
P.M. 4510
400-024-06
3500 sf

POR.PAR.2&3
P.M. 4510
PAR. 3-A-1
R.S. 5619
400-024-13
58086 sf

POR.PAR.2&3
P.M. 4510
PAR. 2-A
R.S. 5575
400-024-10
35611 sf

PAR. 4
P.M. 4510
400-024-09
22472 sf

PAR. 3
P.M. 2975
400-024-01
26280 sf

POR.PAR. B
P.M. 4106
PAR. B-1
R.S. 5619
400-024-12
21031 sf

PAR. C
P.M. 4106
400-024-05
44866 sf

PAR. 4
P.M. 2975
400-024-02
26268 sf

PAR. 1
P.M. 3011
400-021-01
2.825 ac.

PAR. 2
P.M. 3011
400-021-02
79983 sf

PAR. 2-2
P.M. 1969
400-022-01
32234 sf

PAR. 1-3
P.M. 1968
400-022-03
3920 sf

