


Assessor's Map Number

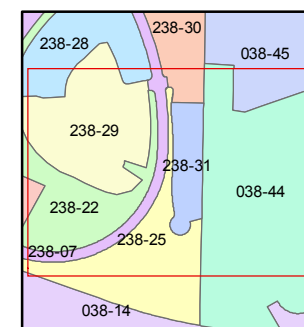
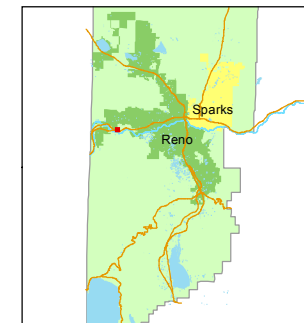
**238-31**

STATE OF NEVADA  
**WASHOE COUNTY**  
ASSESSOR'S OFFICE  
Michael E. Clark, Assessor

1001 East Ninth Street  
Building D  
Reno, Nevada 89512  
(775) 328-2231



1 inch = 100 feet



created by: KSB 9/28/2015

last updated: \_\_\_\_\_

area previously shown on map(s)

238-25

NOTE: This map was prepared for the use of the Washoe County Assessor for assessment and illustrative purposes only. It does not represent a survey of the premises. No liability is assumed as to the sufficiency or accuracy of the data delineated hereon.

238-30

54  
238-311-01  
15077 sf

55  
15' PRIVATE CROSS  
LOT DRAINAGE  
EASEMENT  
238-311-02  
16620 sf

238-311-03  
3642 sf

56  
238-311-04  
20003 sf

311  
124.73  
City of Reno  
Washoe County

57  
238-311-05  
17747 sf

OXMOOR TRAIL

CALLAWAY TRAIL

238-25

SOMERSETT RIDGE PARKWAY

238-07

BRODERICK TRAIL

TRAIL

COMMON AREA E

MOUNTAIN RIDGE ROAD

MOGUL MOUNTAIN DRIVE

**(#5136)**  
**SIERRA CANYON VILLAGE 15B**  
A PLANNED UNIT DEVELOPMENT

PORTION OF E 1/2 SECTION 15  
T19N - R18E