

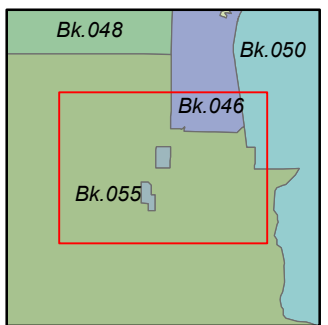
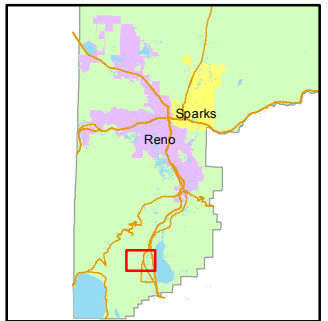
STATE OF NEVADA  
**WASHOE COUNTY**  
**ASSESSOR'S OFFICE**  
Michael E. Clark, Assessor

1001 East Ninth Street  
Building D  
Reno, Nevada 89512  
(775) 328-2231



Feet  
0 625 1,250

1 inch = 1,320 feet

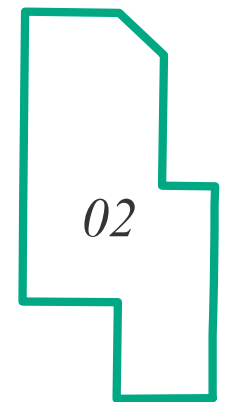
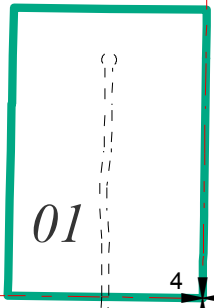


created by: *CFB* 11/08/2011

last updated: *EMG* 10/01/14 *SR* 02/14/17

NOTE: This map was prepared for the use of the Washoe County Assessor for assessment and illustrative purposes only. It does not represent a survey of the premises. No liability is assumed as to the sufficiency or accuracy of the data delineated herein.

T16N - R19E



33 34  
4 3

34 35  
3 2

4

5 4  
8 9

4 3  
9 10

3 2  
10 11

8 9  
17 16

9 10  
16 15

10 11  
15 14

FRANKTOWN RD

OLD RANCH RD

WILL SAUER ROAD

FRANKTOWN RD

SUSANLEE CR

WILLIAM BRENT RD

OLD U.S. 395

JS BAR RANCH RD

INTERSTATE 580