(#4879)
MONTREUX
UNIT 5 - SOUTH
A COMMON INTEREST COMMUNITY

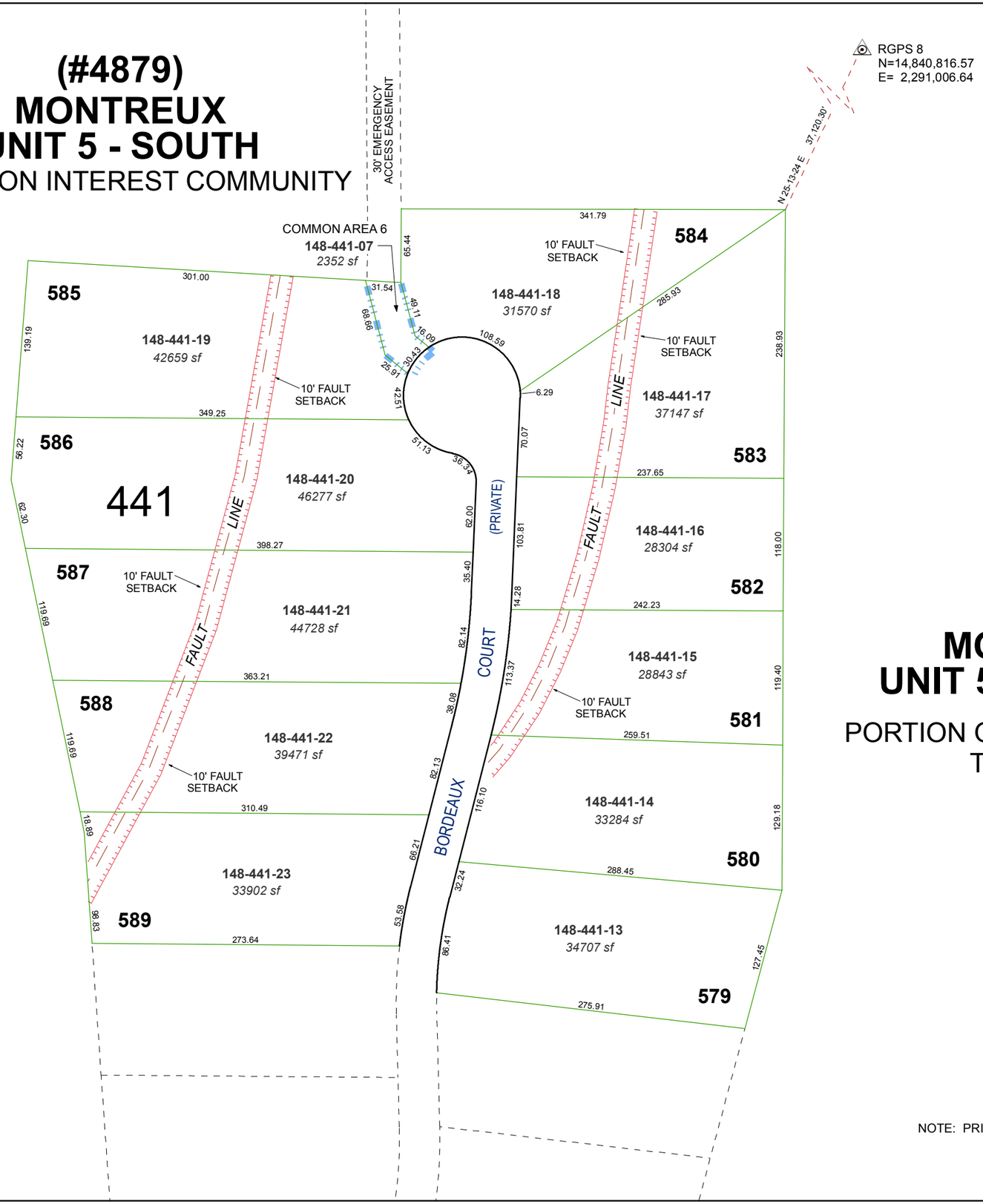

(#5076)
MONTREUX
UNIT 5 - SOUTH - D

PORTION OF W 1/2 SECTION 11
T17N - R19E

NOTE: PRIVATE STREETS ARE PARCELED ON 148-39

Assessor's Map Number

148-44

STATE OF NEVADA
WASHOE COUNTY
ASSESSOR'S OFFICE
Joshua G. Wilson, Assessor

1001 East Ninth Street
Building D
Reno, Nevada 89512
(775) 328-2231

Feet
0 25 50 75 100
1 inch = 100 feet

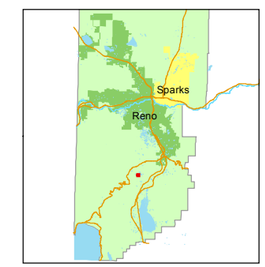

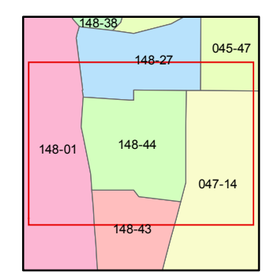

created by: *KSB 4/15/2014*
last updated: KSB 5/28/14

area previously shown on map(s)
148-31

NOTE: This map was prepared for the use of the Washoe County Assessor for assessment and illustrative purposes only. It does not represent a survey of the premises. No liability is assumed as to the sufficiency or accuracy of the data delineated hereon.