

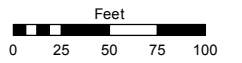
# (#5193) AMENDED PALISADES - PHASE 1

PORTION OF E½ & SW¼ SECTION 14  
T18N - R20E

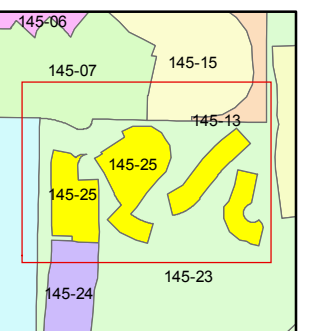
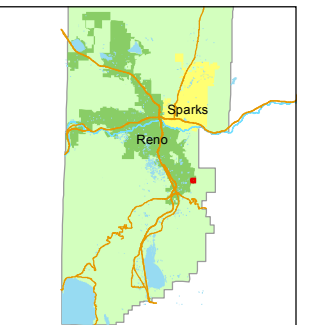
Assessor's Map Number  
**145-25**

STATE OF NEVADA  
**WASHOE COUNTY**  
ASSESSOR'S OFFICE  
Michael E. Clark, Assessor

1001 East Ninth Street  
Building D  
Reno, Nevada 89512  
(775) 328-2231



1 inch = 100 feet



created by: EMG 10/26/2016

last updated: SR 3/2/17

area previously shown on map(s)

145-08

NOTE: This map was prepared for the use of the Washoe County Assessor for assessment and illustrative purposes only. It does not represent a survey of the premises. No liability is assumed as to the sufficiency or accuracy of the data delineated hereon.

