

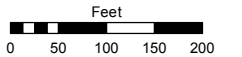
(#5148)
DAMONTE RANCH - VILLAGE 10C
 PORTION OF THE WEST ½ SECTION 11
 T18N - R20E

Assessor's Map Number

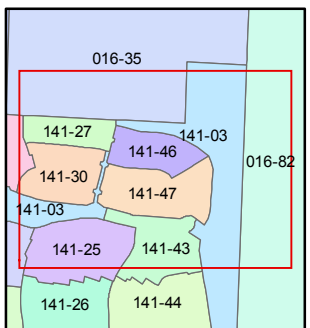
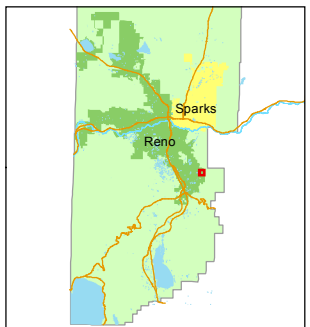
141-45

STATE OF NEVADA
WASHOE COUNTY
ASSESSOR'S OFFICE
 Michael E. Clark, Assessor

1001 East Ninth Street
 Building D
 Reno, Nevada 89512
 (775) 328-2231



1 inch = 200 feet



created by: EMG 02/02/2016

last updated: _____

area previously shown on map(s)

141-03

NOTE: This map was prepared for the use of the Washoe County Assessor for assessment and illustrative purposes only. It does not represent a survey of the premises. No liability is assumed as to the sufficiency or accuracy of the data delineated hereon.

