

**(#5172)  
DAMONTE RANCH  
VILLAGE 6-1**

**(#5112)  
DAMONTE RANCH  
VILLAGE 5-3**

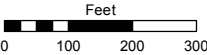
POR. OF S 1/2 SEC. 10 &  
N 1/2 SEC. 15  
T18N - R20E

**(#5159)  
DAMONTE RANCH  
VILLAGE 4**

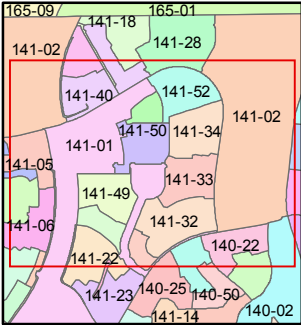
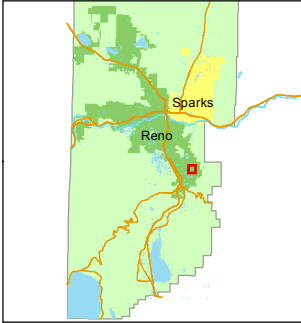
Assessor's Map Number  
**141-31**

STATE OF NEVADA  
**WASHOE COUNTY**  
ASSESSOR'S OFFICE  
Michael E. Clark, Assessor

1001 East Ninth Street  
Building D  
Reno, Nevada 89512  
(775) 328-2231



1 inch = 300 feet



created by: KSB 3/09/2015

last updated: EMG 8/19/16

area previously shown on map(s)  
141-01

NOTE: This map was prepared for the use of the Washoe County Assessor for assessment and illustrative purposes only. It does not represent a survey of the premises. No liability is assumed as to the sufficiency or accuracy of the data delineated hereon.