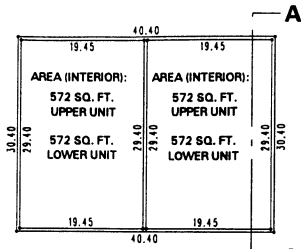


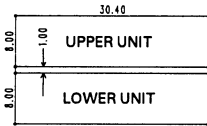
# MT. BROOK STATION CONDOMINIUMS (#3807)

## SECOND FLOOR

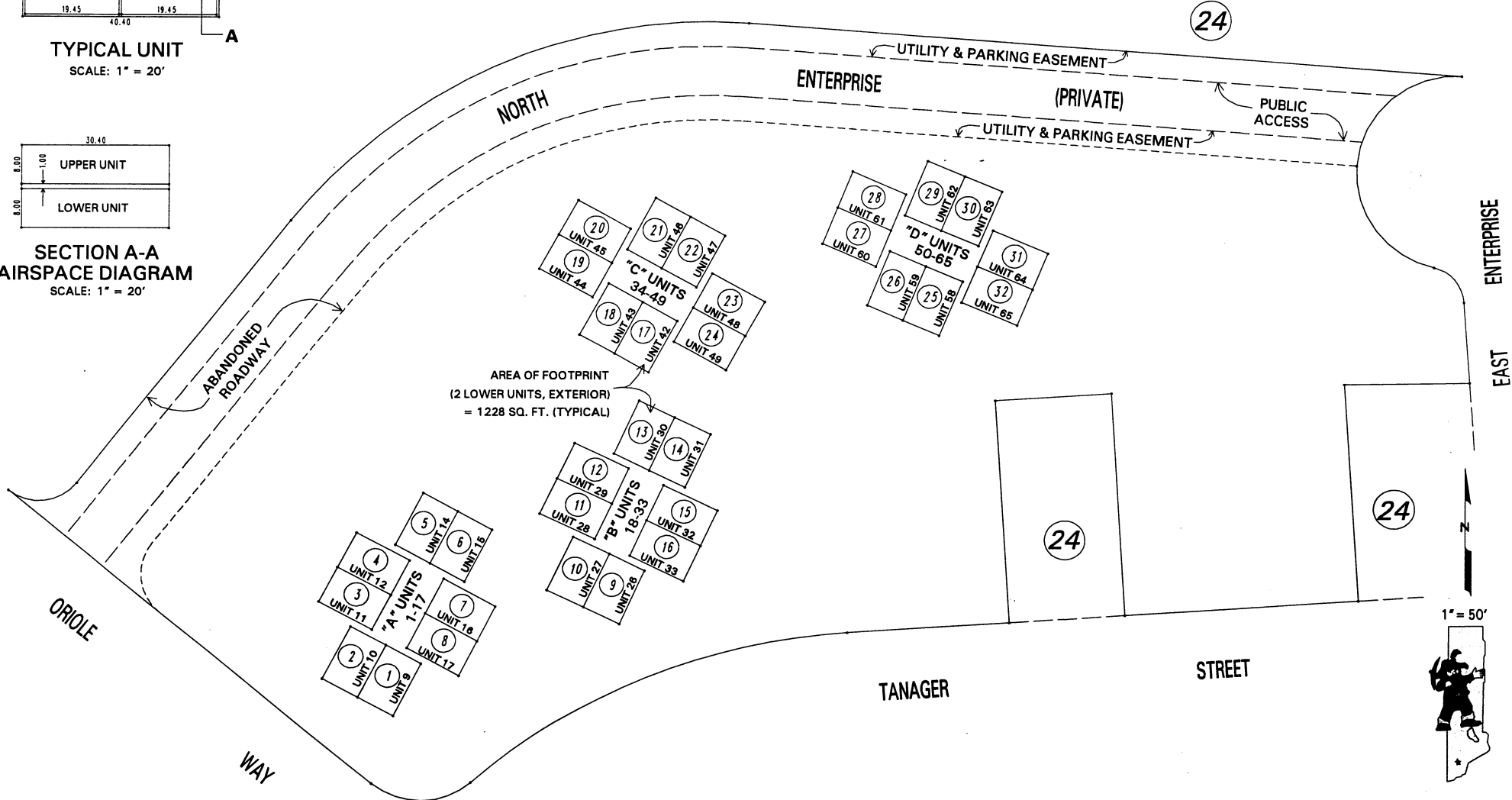
### PORTION OF SW 1/4 OF SECTION 15, T16N - R18E



**TYPICAL UNIT**  
SCALE: 1" = 20'



**SECTION A-A AIRSPACE DIAGRAM**  
SCALE: 1" = 20'



NOTE: This map is prepared for the use of the Washoe County Assessor for assessment and illustrative purposes only. It does not represent a survey of the premises. No liability is assumed as to the sufficiency or the accuracy of the data delineated hereon.

Office of Washoe County Assessor, Nevada - Robert W. McGowan

This area previously shown on 132-24

NOTE:  
ASSESSOR'S BLOCK NUMBERS SHOWN IN ELLIPSES  
ASSESSOR'S PARCEL NUMBERS SHOWN IN CIRCLES

Drawn by TWT 4/7/00
Revised _____
ARC/INFO 7.2.1 WINDOWS NT WORKSTATION 4.0