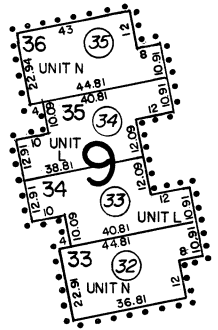


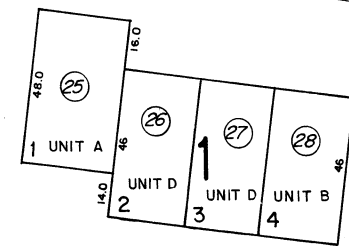
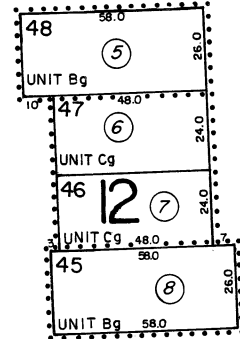
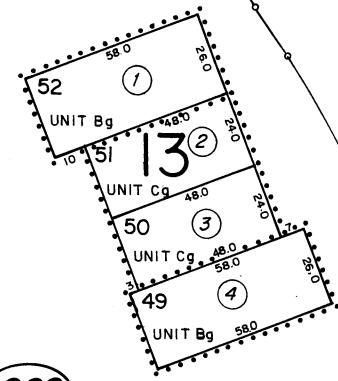
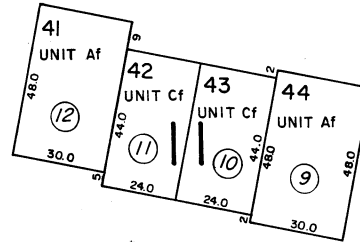
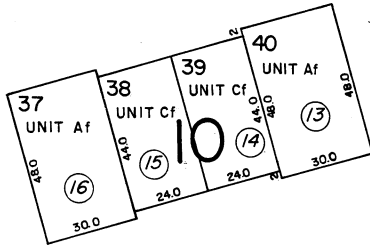
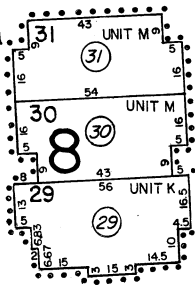
(# 1946)
 THIRD CREEK CONDOMINIUMS
 UNITS ONLY

132-06-S-2

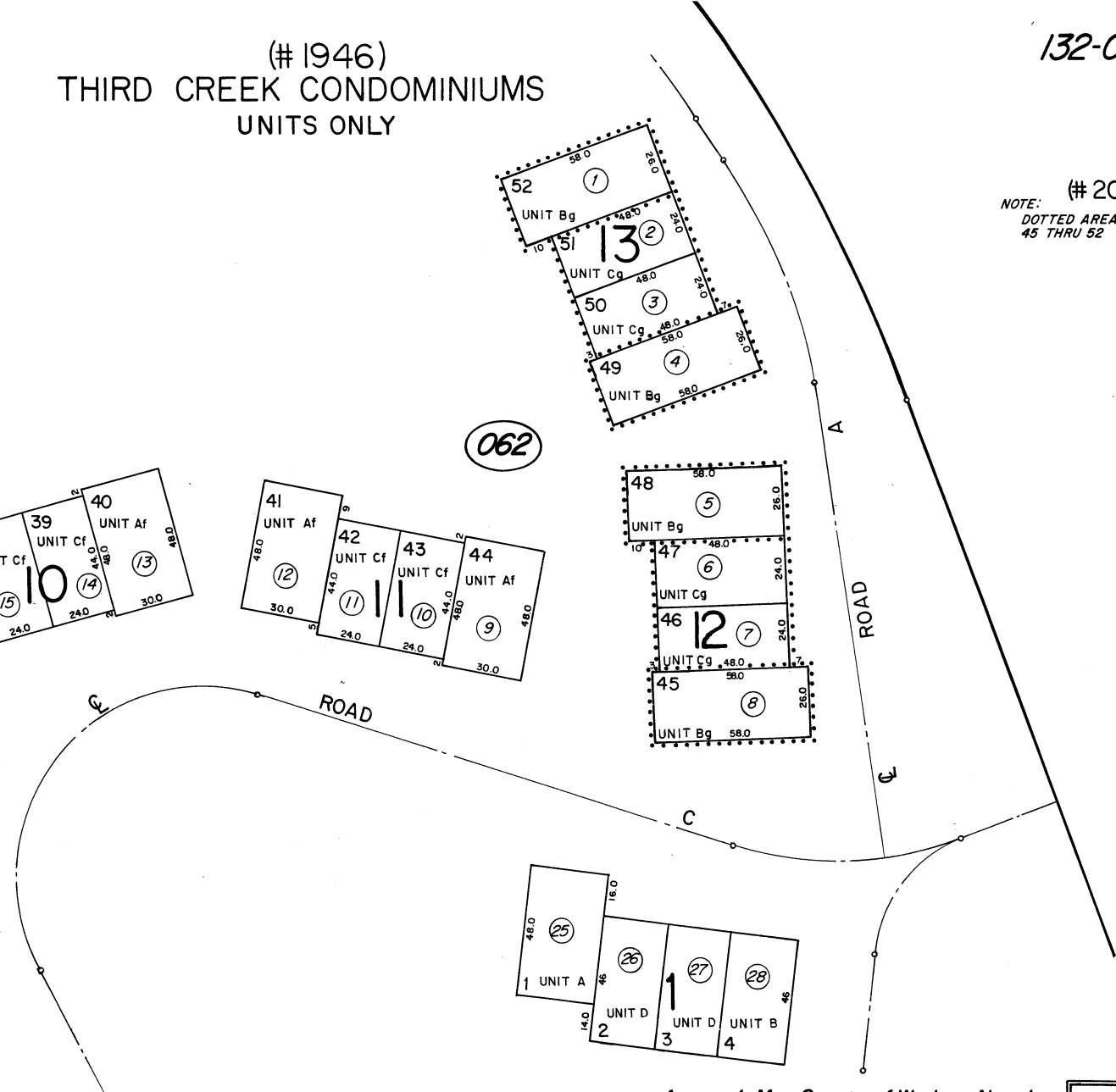
NOTE: (# 2010)
 DOTTED AREA AMENDED UNITS
 45 THRU 52



(# 3075)
 AMENDED UNITS



062



NOTE: This Map is prepared for the use of the Washoe County Assessor for Assessment and illustrative purposes only, it does not represent survey of the premises. No liability is assumed as to the sufficiency or accuracy of the data delineated hereon.

Assessor's Map County of Washoe, Nevada

NOTE - ASSESSOR'S BLOCK NUMBERS SHOWN IN ELLIPSES
 ASSESSOR'S PARCEL NUMBERS SHOWN IN CIRCLES

drawn by MARY CRAIG 8/80
 revised 1/84, 2/89 12/94
 superseded

1" = 40'