

ALDER AVENUE

**(#1330)
WOODSTOCK I
A CONDOMINIUM**

UPPER FLOOR

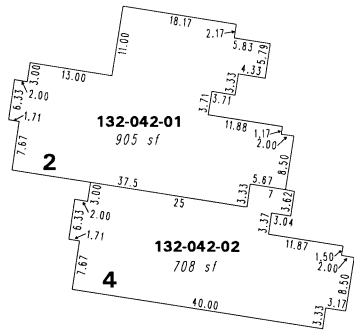
Formerly WOODSTOCK PER JUDGEMENT QUIETING TITLE DOC 1816634

**PORTION OF E 1/2 SEC. 16
T16N - R18E**

1/36 INTEREST EACH IN COMMON AREA

NORTHWOOD BOULEVARD

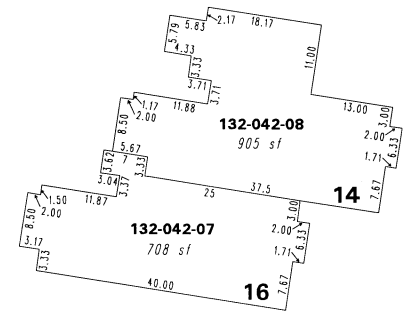
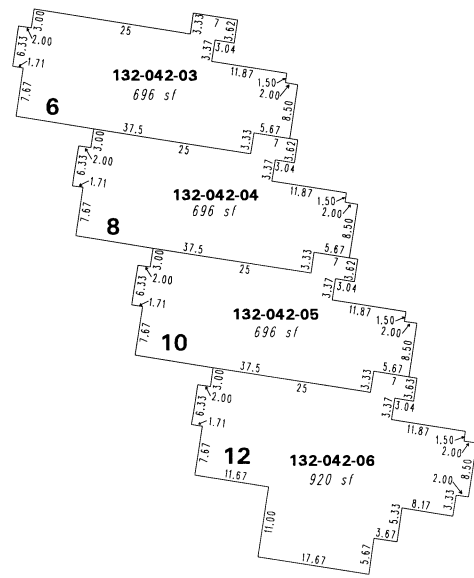
132-04



UNITS ONLY

042

**04-S1
LOWER FLOOR**



1" = 20'



**04-S3
04-S4**

132-20

NOTE: This map is prepared for the use of the Washoe County Assessor for assessment and illustrative purposes only. It does not represent a survey of the premises. No liability is assumed as to the sufficiency or the accuracy of the data delineated hereon.

Office of Washoe County Assessor, Nevada - Joshua G. Wilson

This area previously shown on _____

NOTE: Areas of parcels which are less than 2 acres are shown in square feet.

Drawn by	JL 01/14/08
Revised	_____