

RED ROCK ESTATES

MAP OF DIVISION INTO LARGE PARCELS #33 SECTIONS 13 & 14 AND PORTION OF SEC. 15 T22N - R19E

Assessor's Map Number

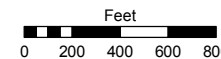
079-48

STATE OF NEVADA

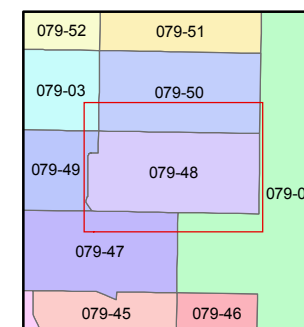
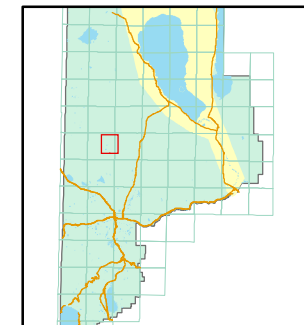
WASHOE COUNTY ASSESSOR'S OFFICE

Joshua G. Wilson, Assessor

1001 East Ninth Street
Building D
Reno, Nevada 89512
(775) 328-2231



1 inch = 800 feet



created by: TWT 9/10/2009

last updated: TWT 9/6/2011

area previously shown on map(s)

NOTE: This map was prepared for the use of the Washoe County Assessor for assessment and illustrative purposes only. It does not represent a survey of the premises. No liability is assumed as to the sufficiency or accuracy of the data delineated hereon.

