

TOWNSHIP 47 NORTH

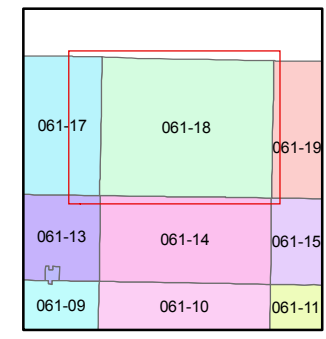
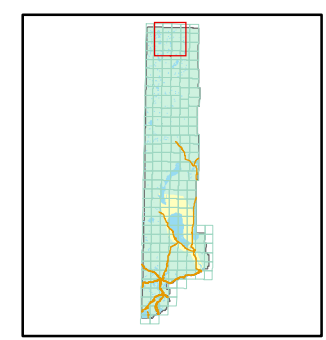
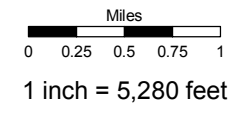
TOWNSHIP 46 NORTH

RANGE 20 EAST      NEVADA - OREGON BORDER      RANGE 21 EAST

Assessor's Map Number  
**061-18**

STATE OF NEVADA  
**WASHOE COUNTY**  
ASSESSOR'S OFFICE  
Joshua G. Wilson, Assessor

1001 East Ninth Street  
Building D  
Reno, Nevada 89512  
(775) 328-2231



created by: TWT 5/7/2010  
last updated: \_\_\_\_\_  
area previously shown on map(s) \_\_\_\_\_

NOTE: This map was prepared for the use of the Washoe County Assessor for assessment and illustrative purposes only. It does not represent a survey of the premises. No liability is assumed as to the sufficiency or accuracy of the data delineated hereon.

NOTE: All unmarked 1/4 1/4 sec. parcels are 40 ac.