(#2250)
THE GREEN RANCH UNIT ONE
A CONDOMINIUM
POR. E. 1/2 SEC. 35, T. 19 N.- R. 19 E.

UNDIVIDED 1/12TH INTEREST EACH IN THE COMMON AREA

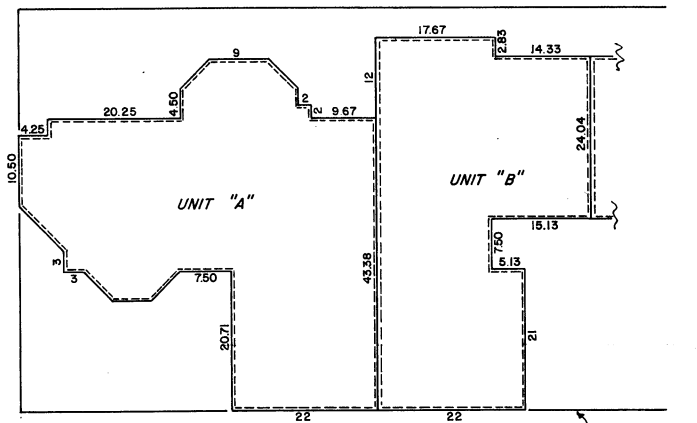

First Floor

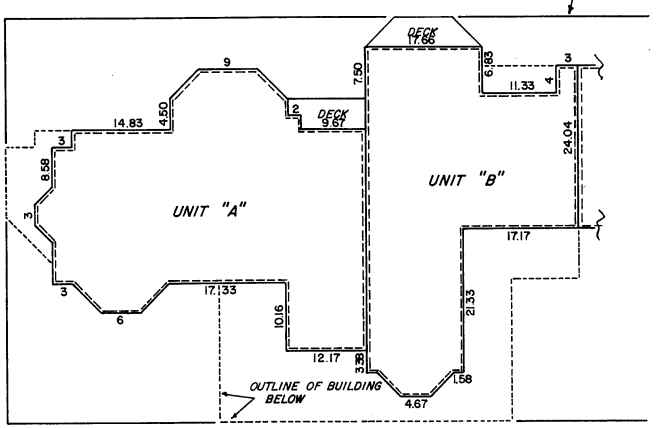

NTS

Second Floor

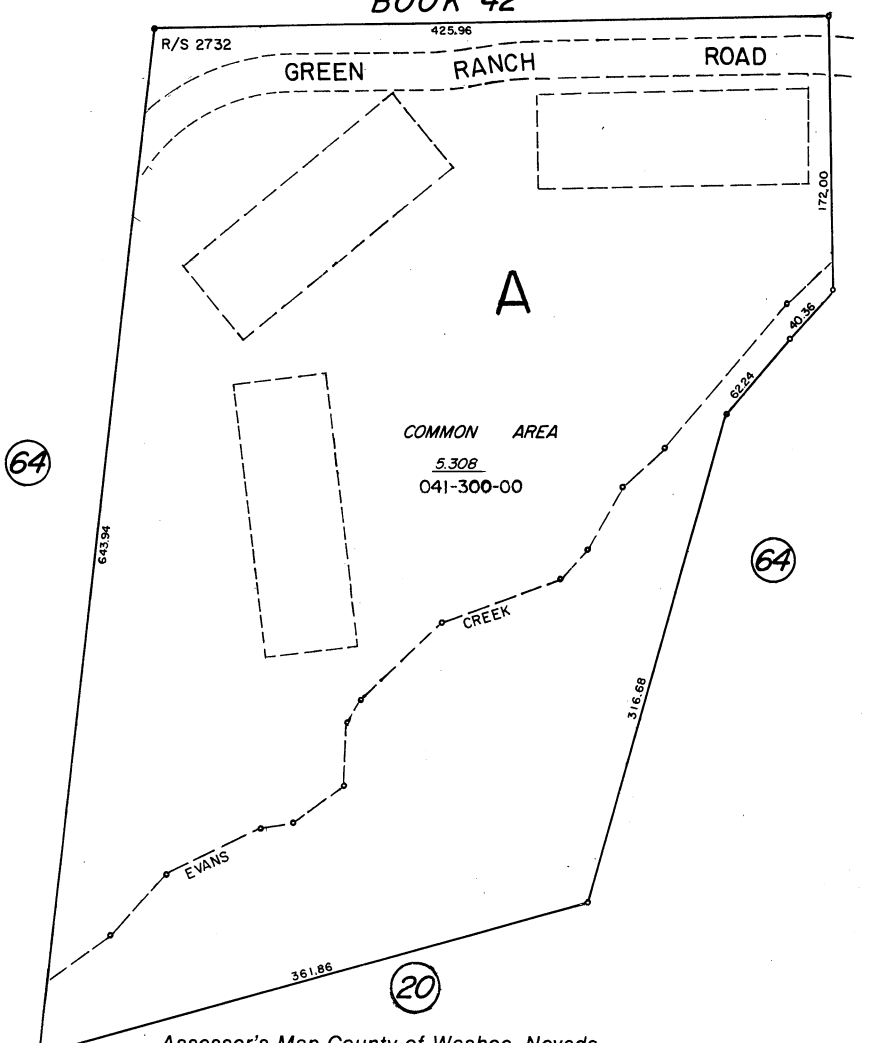

1" = 80'

Assessor's Map County of Washoe, Nevada

NOTE — ASSESSOR'S BLOCK NUMBERS SHOWN IN ELLIPSES
ASSESSOR'S PARCEL NUMBERS SHOWN IN CIRCLES

Drawn by	G.S. 6/85
Revised by	8/94 TWT 5/1/08

NOTE: This map is prepared for the use of the Washoe County Assessor for assessment and illustrative purposes only, it does not represent survey of the premises. No liability is assumed as to the sufficiency or accuracy of the data delineated hereon.