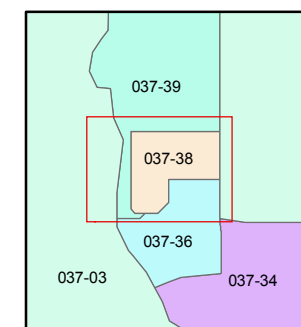
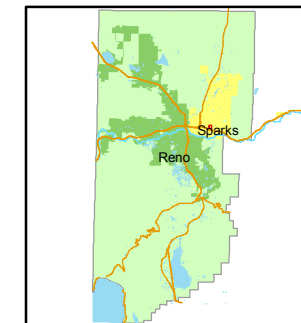


1 inch = 30 feet



created by: NLH 8/17/2010

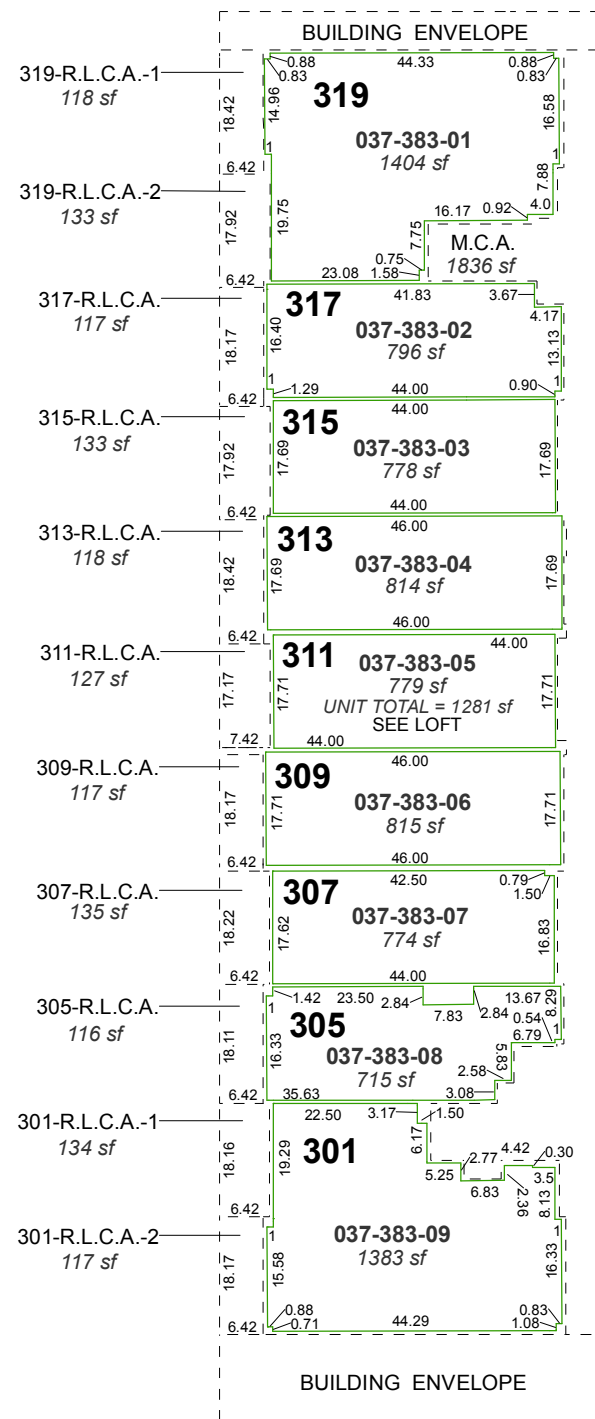
last updated: _____

area previously shown on map(s)

037-36

NOTE: This map was prepared for the use of the Washoe County Assessor for assessment and illustrative purposes only. It does not represent a survey of the premises. No liability is assumed as to the sufficiency or accuracy of the data delineated hereon.

383



(#4763)
MARINA WATERFRONT CONDOMINIUMS

A POR. OF THE SW ¼ OF SEC. 3
T19N - R20E

THIRD FLOOR PLAN
RESIDENTIAL UNITS

NOTES
M.C.A. = MASTER COMMON AREA
FIRST FLOOR M.C.A. 037-38
R.L.C.A. = RESIDENTIAL LIMITED COMMON AREA
TOTAL THIRD FLOOR R.L.C.A. = 1365 sf
FIRST FLOOR 037-38-S1
SECOND FLOOR 037-38-S2
LOFT 037-38-S4