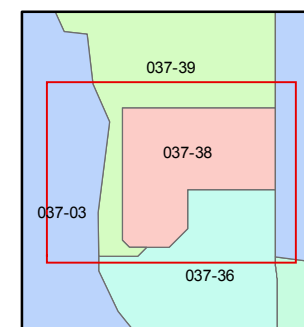
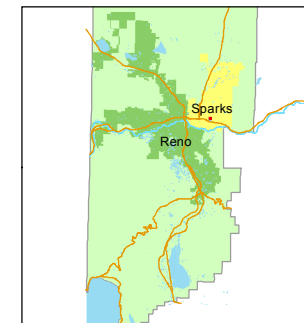




1 inch = 30 feet



created by: NLH 8/17/2010

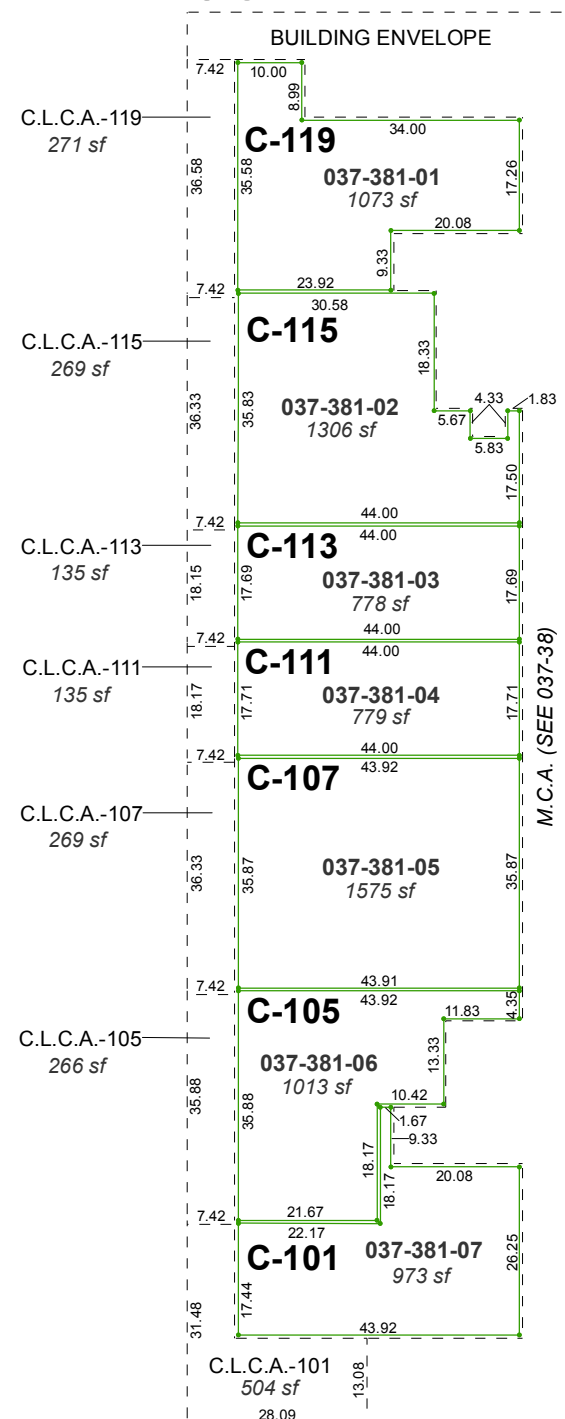
last updated: EMG 12/29/14

area previously shown on map(s)

037-36

NOTE: This map was prepared for the use of the Washoe County Assessor for assessment and illustrative purposes only. It does not represent a survey of the premises. No liability is assumed as to the sufficiency or accuracy of the data delineated hereon.

**381**



# (#4763) MARINA WATERFRONT CONDOMINIUMS

A POR. OF THE SW ¼ OF SEC. 3  
T19N - R20E

## FIRST FLOOR PLAN COMMERCIAL UNITS

NOTES  
M.C.A. = MASTER COMMON AREA  
FIRST FLOOR M.C.A. 037-38  
C.L.C.A. = COMMERCIAL LIMITED COMMON AREA  
TOTAL FIRST FLOOR C.L.C.A. = 1849 sf  
SECOND FLOOR 037-38-S2  
THIRD FLOOR 037-38-S3  
LOFT 037-38-S4