

# (#482) GREENBRAE TERRACE SUBDIVISION ADDITION NO. 5

PORTION OF NW ¼ SEC. 4, T19N -R20E

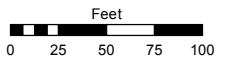
*BOOK 28-36*

Assessor's Map Number

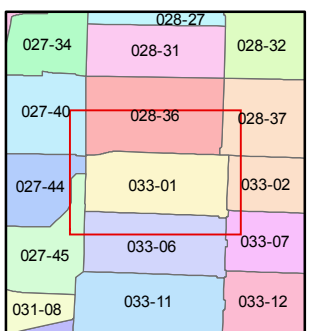
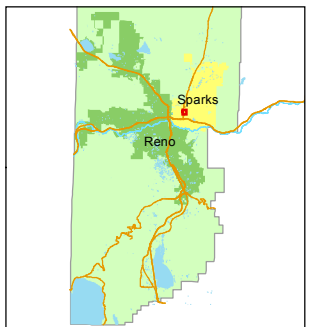
**033-01**

STATE OF NEVADA  
**WASHOE COUNTY**  
ASSESSOR'S OFFICE  
Michael E. Clark, Assessor

1001 East Ninth Street  
Building D  
Reno, Nevada 89512  
(775) 328-2231



1 inch = 100 feet



created by: CFB 9/21/2009

last updated: EMG 3/30/16

area previously shown on map(s)

NOTE: This map was prepared for the use of the Washoe County Assessor for assessment and illustrative purposes only. It does not represent a survey of the premises. No liability is assumed as to the sufficiency or accuracy of the data delineated hereon.

N 0° 36' 03" E  
646.08

WAY

PYRAMID

GREENBRAE

DRIVE

STREET

STREET

STREET

FIFTH

STREET

FOURTH

# (#473) GREENBRAE TERRACE SUBDIVISION ADDITION NO. 4

