


**(#5206)**  
**FOUNTAINHOUSE AT VICTORIAN SQUARE**  
**PHASE 2**  
 A CONDOMINIUM SUBDIVISION  
 PORTION OF SE ¼ SECTION 5  
 T19N - R20E

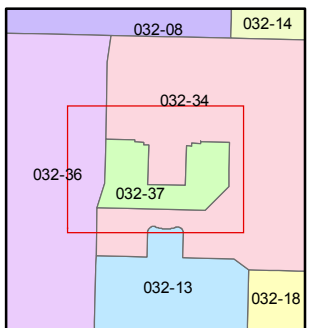
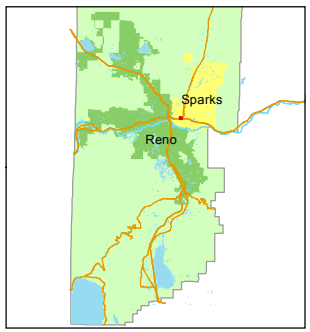
Assessor's Map Number  
**032-37-S2**

STATE OF NEVADA  
**WASHOE COUNTY**  
 ASSESSOR'S OFFICE  
 Michael E. Clark, Assessor

1001 East Ninth Street  
 Building D  
 Reno, Nevada 89512  
 (775) 328-2231



1 inch = 30 feet



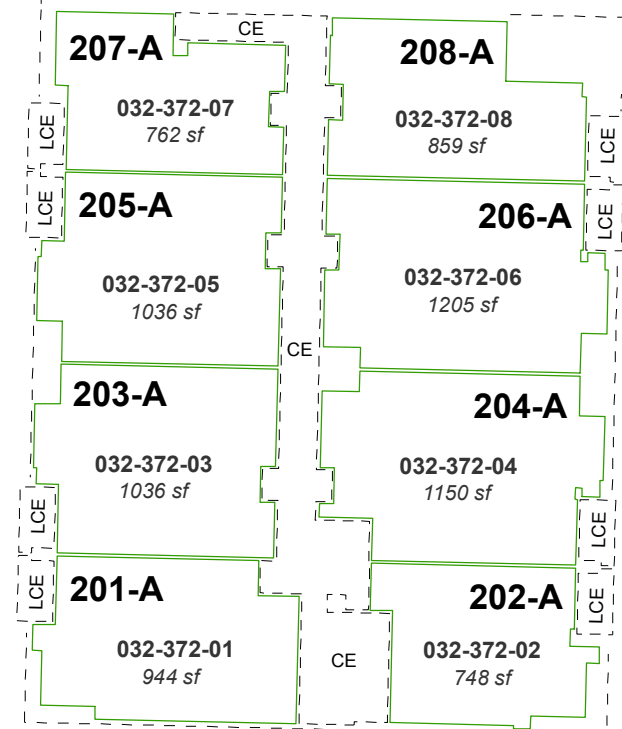
created by: KSB 6/27/2017

last updated: \_\_\_\_\_

area previously shown on map(s)  
032-34

NOTE: This map was prepared for the use of the Washoe County Assessor for assessment and illustrative purposes only. It does not represent a survey of the premises. No liability is assumed as to the sufficiency or accuracy of the data delineated hereon.

13 th STREET

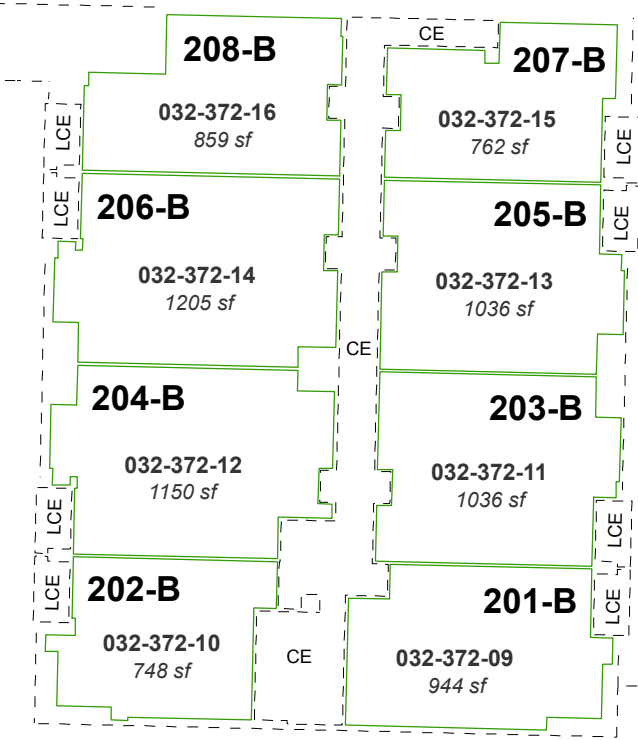


PARCEL A

**SECOND FLOOR**

CE = COMMON ELEMENT  
 LCE = LIMITED COMMON ELEMENT  
 See Page 032-37 for Living Unit details.  
 See Page 032-37-S1 for First Floor units.

**372**



PARCEL B

AVENUE OF THE OAKS