


PORTIONS OF THE NE ¼ OF SEC. 7
AND THE NW ¼ OF SEC. 8
T19N - R20E

Assessor's Map Number

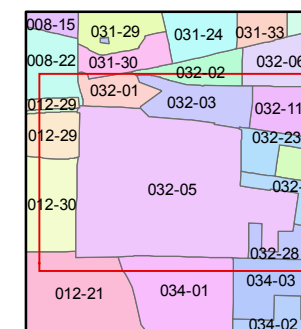
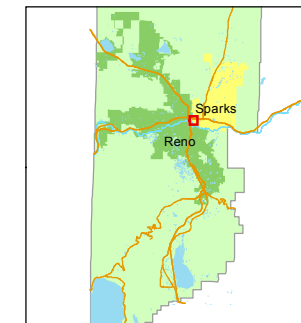
032-05

STATE OF NEVADA
WASHOE COUNTY
ASSESSOR'S OFFICE
Michael E. Clark, Assessor

1001 East Ninth Street
Building D
Reno, Nevada 89512
(775) 328-2231



1 inch = 300 feet



created by: NLH 8/06/2010

last updated: EMG 3/7/16 EMG 5/25/16

area previously shown on map(s)

032-26

NOTE: This map was prepared for the use of the Washoe County Assessor for assessment and illustrative purposes only. It does not represent a survey of the premises. No liability is assumed as to the sufficiency or accuracy of the data delineated hereon.

