

MALL DR.

BOOK 026

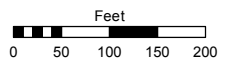
A POR. OF SEC. 6,
T19N - R20E

BOOK 026

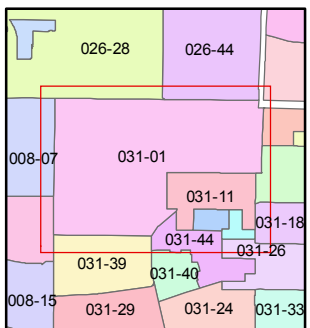
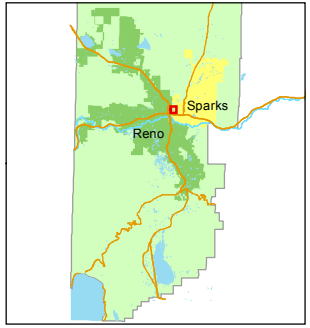
Assessor's Map Number
031-01

STATE OF NEVADA
WASHOE COUNTY
ASSESSOR'S OFFICE
Joshua G. Wilson, Assessor

1001 East Ninth Street
Building D
Reno, Nevada 89512
(775) 328-2231



1 inch = 200 feet



created by: NLH 03/11/2010

last updated: CFB 09/12/2012

area previously shown on map(s)

NOTE: This map was prepared for the use of the Washoe County Assessor for assessment and illustrative purposes only. It does not represent a survey of the premises. No liability is assumed as to the sufficiency or accuracy of the data delineated hereon.

ODDIE

City of Sparks
City of Reno

BLVD.

LANE

031-02

MERCHANT ST.

SULLIVAN

031-12

K ST.

PAR. 1
P.M. 3166

031-011-02
38.39 ac.

Paradise
Park

BK
008

DRIVE

PARADISE

PAR. 2
P.M. 3166

031-011-03
9.88 ac.

CARVILLE
DR.

BK
008

City of Reno

City of Sparks

031-39

DRIVE

City of Reno
City of Sparks

RANCHO

EL

PAR. A
R.S. 4932

031-012-24
62397 sf

PAR. 2
P.M. 4316

031-012-21
72516 sf

PAR. 4
P.M. 4316

PAR. B
R.S. 4932

031-012-25
4.09 ac.

031-012-23
8.34 ac.

012

031-012-06
3.728 ac.

031-012-11
3.51 ac.

PAR.A
P.M.824

031-012-12
9083 sf

PAR.B
P.M.824

031-012-13
9083 sf

PAR.C
P.M.824

031-012-14
9083 sf

PAR.D
P.M.824

031-012-15
9083 sf

031-012-01
34917 sf

031-012-02
2651 sf

031-44

PAULINE

AVENUE

031-11

JESSIE

AVENUE

1212.05

44.40

64.49

371.47

68.46

79.30

68.46

1079.03

108.23

150.00

94.60

93.37

92.19

99.15

308.36

92.00

42.24

100.00

188.06

141.41

150.82

31.11

160.31

28.11

11.13

433.94

158.31

142.50

15.81

423.89

170.50

593.46

31.95

170.50

599.90

429.40

650

597.76

235.39

100.00

582.12

586.34

7.17

232.00

232.00

94.10

95.87

95.86

95.39

94.59

96.66

93.37

97.91

92.18

99.15

93.00

130.01

21.8

295.95