


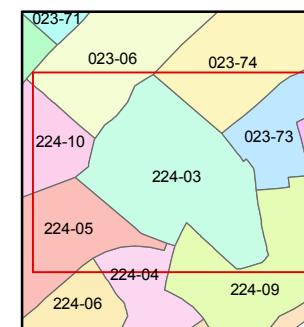
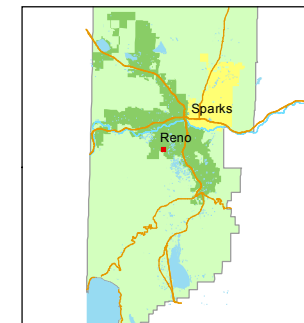
(#3173)
MANZANITA WEST UNIT 4
PORTION OF SECTION 27, T19N - R19E

STATE OF NEVADA
WASHOE COUNTY
ASSESSOR'S OFFICE
Joshua G. Wilson, Assessor

1001 East Ninth Street
Building D
Reno, Nevada 89512
(775) 328-2231



1 inch = 100 feet



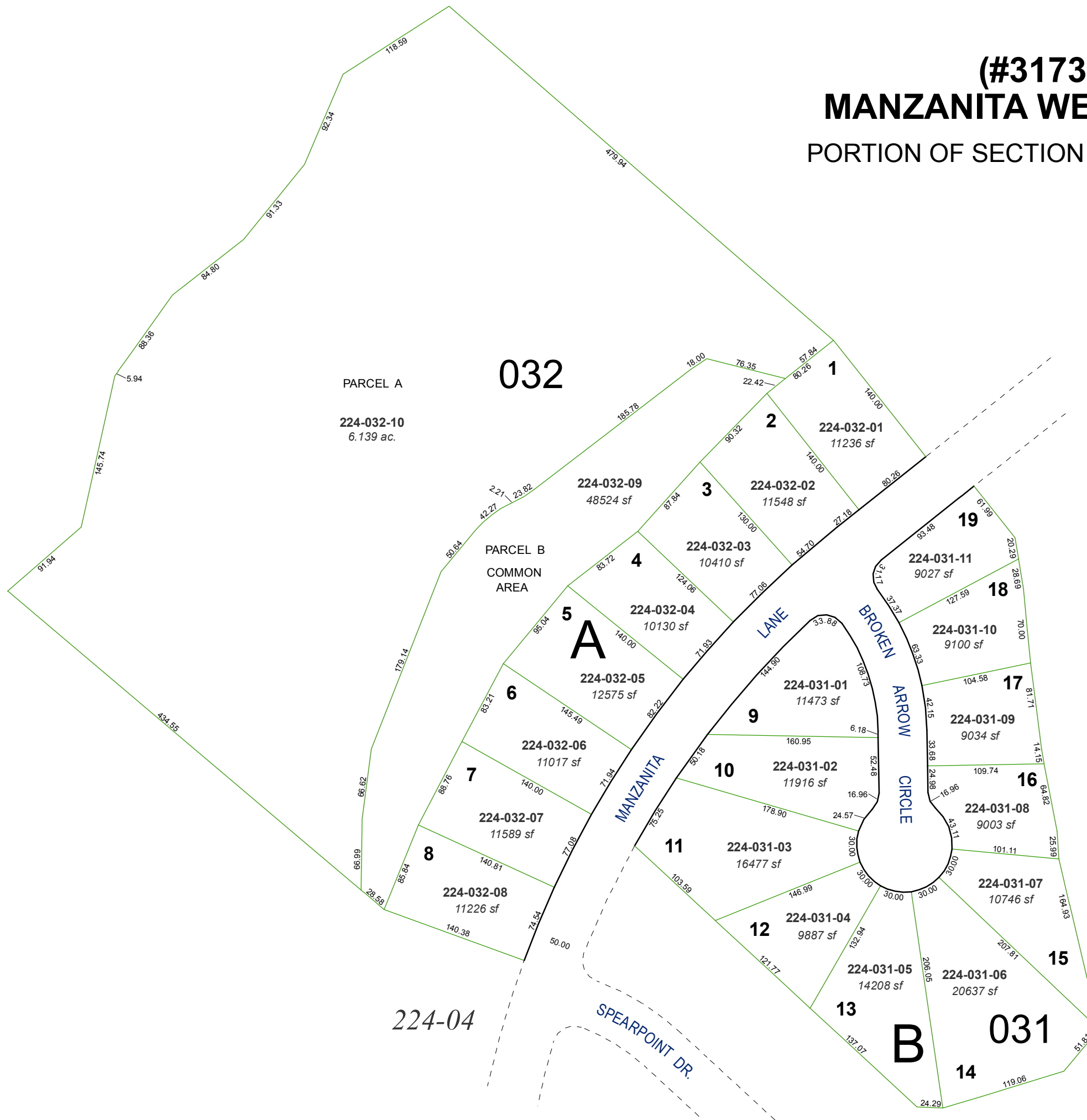
created by: KSB 7/11/2012

last updated: _____

area previously shown on map(s)

023-26

NOTE: This map was prepared for the use of the Washoe County Assessor for assessment and illustrative purposes only. It does not represent a survey of the premises. No liability is assumed as to the sufficiency or accuracy of the data delineated hereon.



PARCEL A

032

224-032-10
6.139 ac.

A

MANZANITA

LANE

**BROKEN
ARROW
CIRCLE**

SPEARPOINT DR.

224-04

B

031

14