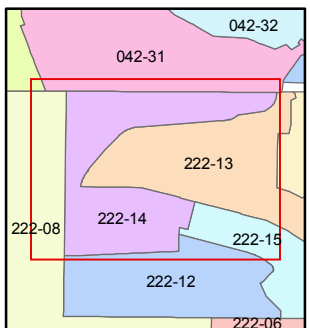
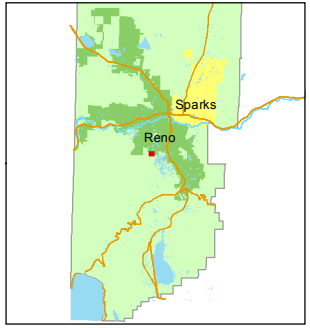
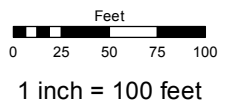


(#3725)
EVANS CREEK ESTATES - UNIT 6
 PORTION OF SW 1/4 OF SECTION 35
 T19N - R19E

Assessor's Map Number
222-14

STATE OF NEVADA
WASHOE COUNTY
ASSESSOR'S OFFICE
 Joshua G. Wilson, Assessor

1001 East Ninth Street
 Building D
 Reno, Nevada 89512
 (775) 328-2231



created by: KSB 7/24/2012
 last updated: _____
 area previously shown on map(s)
222-12

NOTE: This map was prepared for the use of the Washoe County Assessor for assessment and illustrative purposes only. It does not represent a survey of the premises. No liability is assumed as to the sufficiency or accuracy of the data delineated hereon.