

212-10-S4

212-10-S5

212-09-S3

(#4803)

SHARLANDS PLANNING, UNIT 1

VILLA TOSCANA

A COMMON INTEREST COMMUNITY

A POR. OF THE NW 1/4 OF SEC. 18
T19N - R19E

KOLOB STREET

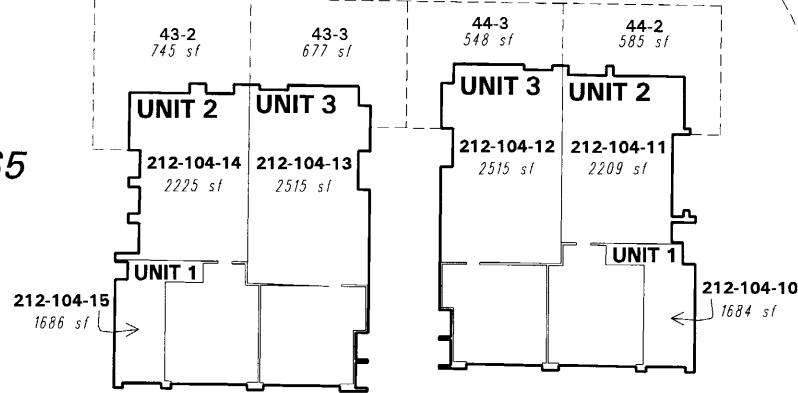
**REVERTED TO ACREAGE
PER REVERSION TRACT MAP 5069**

ALLEY D

212-09-S3

43/A

44/B-R



212-09-S5

ALLEY E

212-09-S3

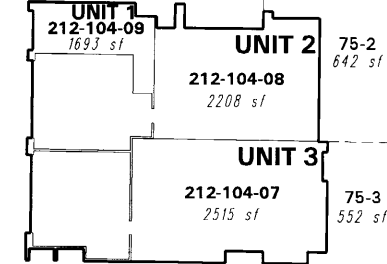
212-10-S3

ALLEY G

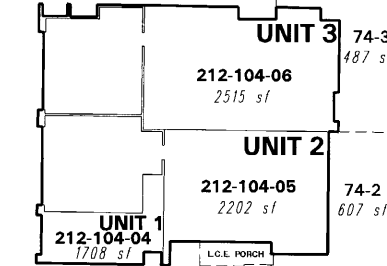
1/D = BUILDING NUMBER/BUILDING TYPE
2/B-R = BUILDING NUMBER/BUILDING TYPE (REVERSED)
 1-2 = PRIVATE YARD L.C.E. NUMBER
 ALLEY = PRIVATE ACCESS, UTILITY, AND DRAINAGE EASEMENT
 L.C.E. = LIMITED COMMON ELEMENT
 SEE PAGES 212-09 TO 212-09-S2 FOR
 BUILDING TYPES AND DIMENSIONS

104

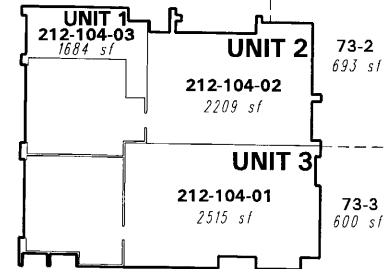
75/C



74/E-R



73/B



212-10-S3

ROLLING KNOLL STREET

212-09-S3



1" = 30'



NOTE: This map is prepared for the use of the Washoe County Assessor for assessment and illustrative purposes only. It does not represent a survey of the premises. No liability is assumed as to the sufficiency or the accuracy of the data delineated hereon.

Office of Washoe County Assessor, Nevada - Joshua G. Wilson

This area previously shown on 039-11

NOTE: Areas of parcels which are less than 2 acres are shown in square feet.

Drawn by NLH 07/25/07
 Revised _____