

**REVERTED TO ACREAGE
PER REVERSION TRACT MAP 5069
(#4803)**

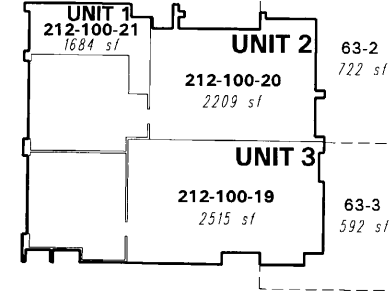
**SHARLANDS PLANNING, UNIT 1
VILLA TOSCANA
A COMMON INTEREST COMMUNITY
A POR. OF THE NW 1/4 OF SEC. 18
T19N - R19E**

212-09-S3

SOUTHWESTERN STREET

212-10-S1

63/B



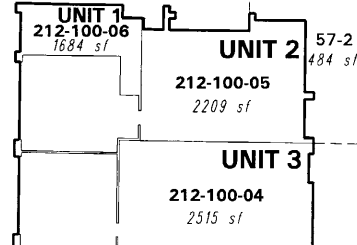
212-10

212-09-S9

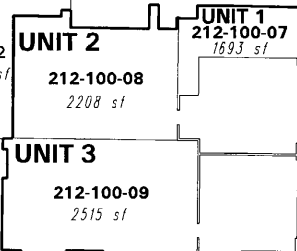
212-09-S3

ALLEY I

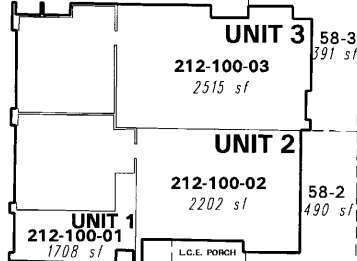
57/B



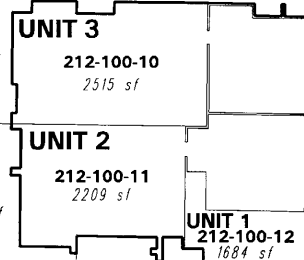
59/C-R



58/E-R



60/B

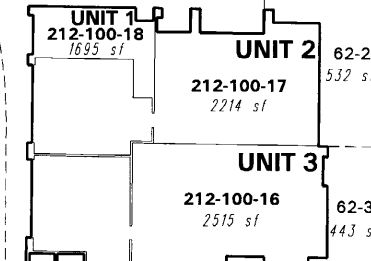


100

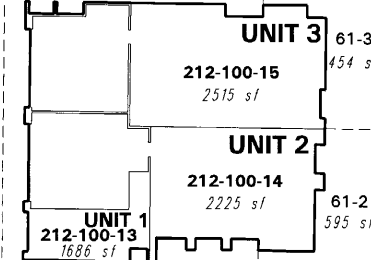
212-09-S3

ALLEY J

62/D



61/A-R



212-09-S3

1/D = BUILDING NUMBER/BUILDING TYPE

2/B-R = BUILDING NUMBER/BUILDING TYPE (REVERSED)

1-2 = PRIVATE YARD L.C.E. NUMBER
ALLEY = PRIVATE ACCESS, UTILITY, AND DRAINAGE EASEMENT
L.C.E. = LIMITED COMMON ELEMENT
SEE PAGES 212-09 TO 212-09-S2 FOR
BUILDING TYPES AND DIMENSIONS

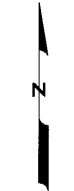
NOTE: This map is prepared for the use of the Washoe County Assessor for assessment and illustrative purposes only. It does not represent a survey of the premises. No liability is assumed as to the sufficiency or the accuracy of the data delineated hereon.

Office of Washoe County Assessor, Nevada - Joshua G. Wilson

This area previously shown on _____ 039-11

NOTE: Areas of parcels which are less than 2 acres are shown in square feet.

Drawn by NLH 07/23/07
Revised _____



1" = 30'

