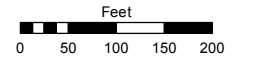


(#4649)
THE ESTATES AT MT. ROSE
PHASE 3A
 A COMMON INTEREST COMMUNITY
 PORTION OF N 1/2 & SW 1/4 OF SECTION 35
 T18N - R19E

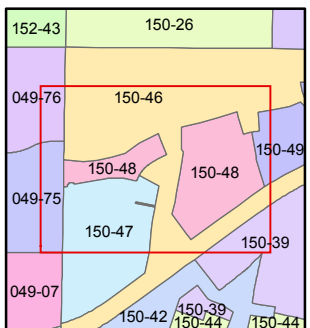
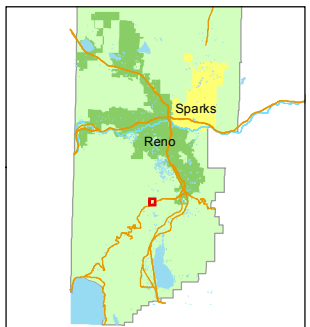
Assessor's Map Number
150-48

STATE OF NEVADA
WASHOE COUNTY
 ASSESSOR'S OFFICE
 Joshua G. Wilson, Assessor

1001 East Ninth Street
 Building D
 Reno, Nevada 89512
 (775) 328-2231



1 inch = 200 feet



created by: KSB 9/20/2012

last updated: _____

area previously shown on map(s)

150-10

NOTE: FAULT TRACES ARE APPROXIMATE LOCATIONS

NOTE: This map was prepared for the use of the Washoe County Assessor for assessment and illustrative purposes only. It does not represent a survey of the premises. No liability is assumed as to the sufficiency or accuracy of the data delineated hereon.

