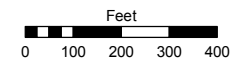


Assessor's Map Number

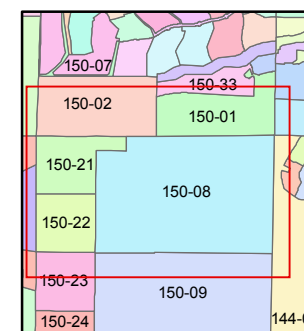
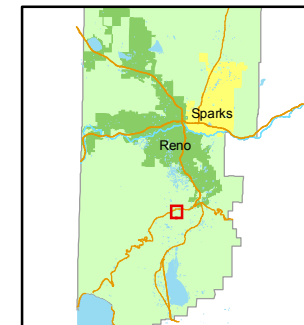
150-08

STATE OF NEVADA
WASHOE COUNTY
ASSESSOR'S OFFICE
Joshua G. Wilson, Assessor

1001 East Ninth Street
Building D
Reno, Nevada 89512
(775) 328-2231



1 inch = 400 feet



created by: KSB 6/30/11

last updated: _____

area previously shown on map(s)

049-10

NOTE: This map was prepared for the use of the Washoe County Assessor for assessment and illustrative purposes only. It does not represent a survey of the premises. No liability is assumed as to the sufficiency or accuracy of the data delineated hereon.

PORTION SECTION 36, T18N - R19E

STATE ROUTE 431

(MT. ROSE HIGHWAY)

THOMAS CREEK RD

BUTCH CASSIDY DR.

FAWN LANE

150-080-01
195.00 ac.

PAR. 1
REV. PM 5050

150-080-08
40.01 ac.

66' ROAD R/W

66' ROAD R/W

324.49

672.35

2645.17

670.88

1333.27

1298.23

1312.95

1298.36

14.59

1321.90

14.59

25 30
36 31

36 31