

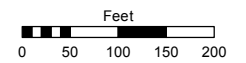
**(#792)**  
**EDGEWOOD PARK**  
**SUBDIVISION**  
 POR. OF THE SE 1/4 OF  
 SEC. 9, SW 1/4 OF SEC. 10,  
 NW 1/4 OF SEC. 15 &  
 NE 1/4 OF SEC. 16  
 T16N - R18E

**(#793)**  
**WOOD CREEK**  
**SUBDIVISION**

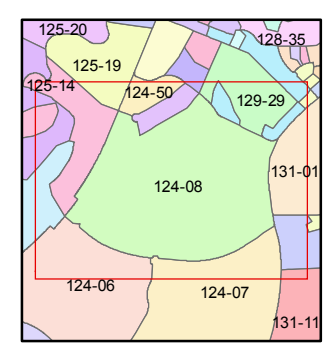
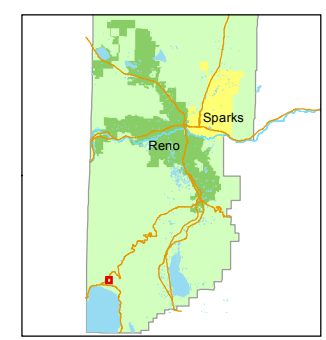
Assessor's Map Number  
**124-08**

STATE OF NEVADA  
**WASHOE COUNTY**  
 ASSESSOR'S OFFICE  
 Michael E. Clark, Assessor

1001 East Ninth Street  
 Building D  
 Reno, Nevada 89512  
 (775) 328-2231



1 inch = 200 feet



created by: CFB 06/10/2015  
 last updated: \_\_\_\_\_  
 area previously shown on map(s) \_\_\_\_\_

NOTE: This map was prepared for the use of the Washoe County Assessor for assessment and illustrative purposes only. It does not represent a survey of the premises. No liability is assumed as to the sufficiency or accuracy of the data delineated hereon.