
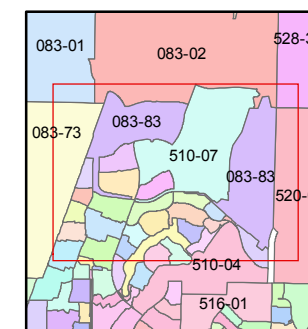
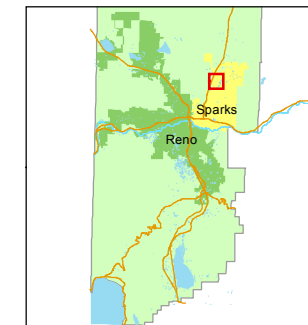


1001 East Ninth Street
Building D
Reno, Nevada 89512
(775) 328-2231



1 inch = 500 feet



created by: TWT 10/25/2011

last updated: KSB 4/22/13 KSB 7/03/14

area previously shown on map(s)
083-02, 083-22

NOTE: This map was prepared for the use of the Washoe County Assessor for assessment and illustrative purposes only. It does not represent a survey of the premises. No liability is assumed as to the sufficiency or accuracy of the data delineated hereon.

**MAP OF DIVISION INTO
LARGE PARCELS #38**
RECORD OF SURVEY #2641
PORTION OF SECTIONS 10, 15 & 16
T20N - R20E

BOOK 510

