

RED ROCK ESTATES

MAP OF DIVISION INTO LARGE PARCELS #33

SOUTH 1/2 OF SECTION 35, T23N - R19E

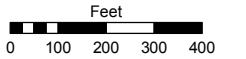
Assessor's Map Number

079-53

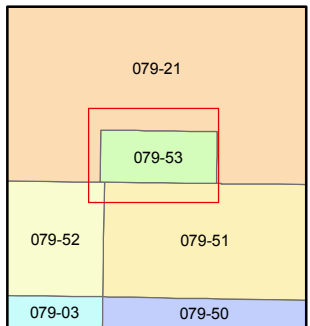
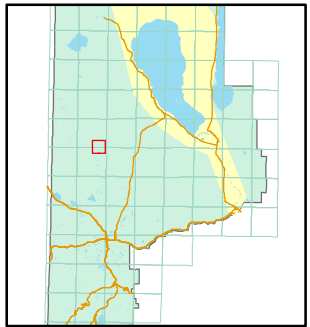
STATE OF NEVADA
WASHOE COUNTY
ASSESSOR'S OFFICE

Joshua G. Wilson, Assessor

1001 East Ninth Street
 Building D
 Reno, Nevada 89512
 (775) 328-2231



1 inch = 400 feet



created by: TWT 9/22/2009

last updated: TWT 3/22/2011

area previously shown on map(s)

NOTE: This map was prepared for the use of the Washoe County Assessor for assessment and illustrative purposes only. It does not represent a survey of the premises. No liability is assumed as to the sufficiency or accuracy of the data delineated hereon.

