

# RECORD OF SURVEY # 687

PORTIONS OF SECTIONS 3 & 10  
T23N - R18E

# RECORD OF SURVEY # 684

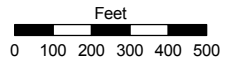
POR'S. SEC'S.  
2 & 11  
T23N- R18E

Assessor's Map Number

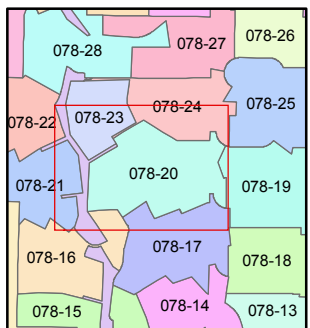
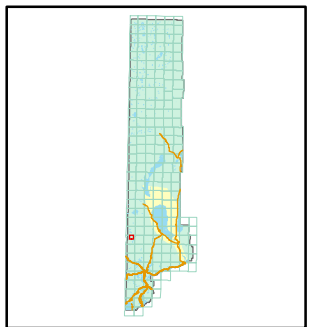
**078-20**

STATE OF NEVADA  
**WASHOE COUNTY**  
ASSESSOR'S OFFICE  
Joshua G. Wilson, Assessor

1001 East Ninth Street  
Building D  
Reno, Nevada 89512  
(775) 328-2231



1 inch = 500 feet



created by: TWT 3/28/2011

last updated: \_\_\_\_\_

area previously shown on map(s)  
\_\_\_\_\_

NOTE: This map was prepared for the use of the Washoe County Assessor for assessment and illustrative purposes only. It does not represent a survey of the premises. No liability is assumed as to the sufficiency or accuracy of the data delineated hereon.

POR. LOT O

078-37

