


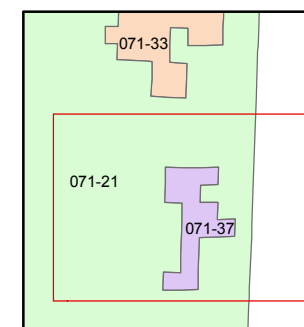
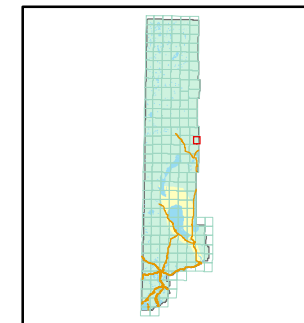
STATE OF NEVADA  
**WASHOE COUNTY**  
**ASSESSOR'S OFFICE**

Joshua G. Wilson, Assessor

1001 East Ninth Street  
Building D  
Reno, Nevada 89512  
(775) 328-2231



1 inch = 1,320 feet



created by: CFB 5/7/2010

last updated: \_\_\_\_\_

area previously shown on map(s)

071-21

NOTE: This map was prepared for the use of the Washoe County Assessor for assessment and illustrative purposes only. It does not represent a survey of the premises. No liability is assumed as to the sufficiency or accuracy of the data delineated hereon.

# A PORTION OF SECTIONS 23, 24 & 25 T34N - R23E

NOTE: Special building restrictions may apply to parcels shown on Record of Survey 5225. These parcels were created for agricultural purposes pursuant to NRS 278.320 (Section 5). Please contact the Washoe County Community Development Department for information.

15 14  
22 23

14 13  
23 24

13 18  
24 19

50' access  
per Doc.3872482

PAR.27  
R.S.5225  
**071-371-01**  
39.9 ac.

PAR.28  
R.S.5225  
**071-371-02**  
40.078 ac.  
50' access  
per Doc.3872480

PAR.29  
R.S.5225  
**071-371-03**  
40.033 ac.

PAR.30  
R.S.5225  
**071-371-04**  
39.951 ac.

PAR.31  
R.S.5225  
**071-371-05**  
40.1 ac.

PAR.32  
R.S.5225  
**071-371-06**  
40.123 ac.

PAR.33  
R.S.5225  
**071-371-07**  
40.08 ac.

PAR.34  
R.S.5225  
**071-371-08**  
40.145 ac.

PAR.35  
R.S.5225  
**071-371-09**  
40.102 ac.

PAR.36  
R.S.5225  
**071-371-10**  
40.057 ac.

23 24  
26 25

PAR.37  
R.S.5225  
**071-371-11**  
40.158 ac.  
50' access  
per Doc.3872480

50' access  
per Doc.3872480

PAR.38  
R.S.5225  
**071-371-12**  
40.123 ac.

WASHOE COUNTY  
PERSHING COUNTY  
T34N - R23E  
T34N - R24E

STATE  
ROUTE  
34