

**(#1868)
GALENA FOREST
ESTATES
UNIT ONE**


**(#2065)
GALENA FOREST ESTATES
UNIT 2-B
POR. OF SECTIONS 9 & 10
T17N - R19E**

**(#2124)
GALENA FOREST ESTATES
UNIT 2-C**

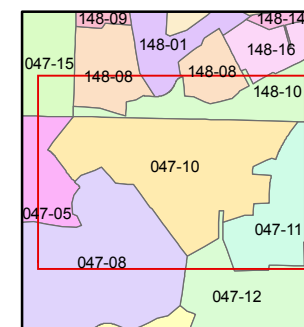
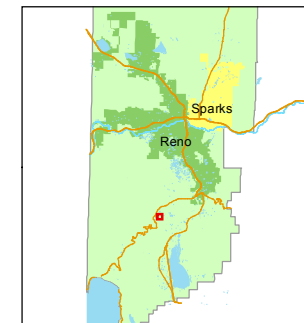
Assessor's Map Number
047-10

STATE OF NEVADA
**WASHOE COUNTY
ASSESSOR'S OFFICE**
Joshua G. Wilson, Assessor

1001 East Ninth Street
Building D
Reno, Nevada 89512
(775) 328-2231



1 inch = 200 feet



created by: KSB 4/05/2012

last updated: _____

area previously shown on map(s)

047-01

NOTE: This map was prepared for the use of the Washoe County Assessor for assessment and illustrative purposes only. It does not represent a survey of the premises. No liability is assumed as to the sufficiency or accuracy of the data delineated hereon.

