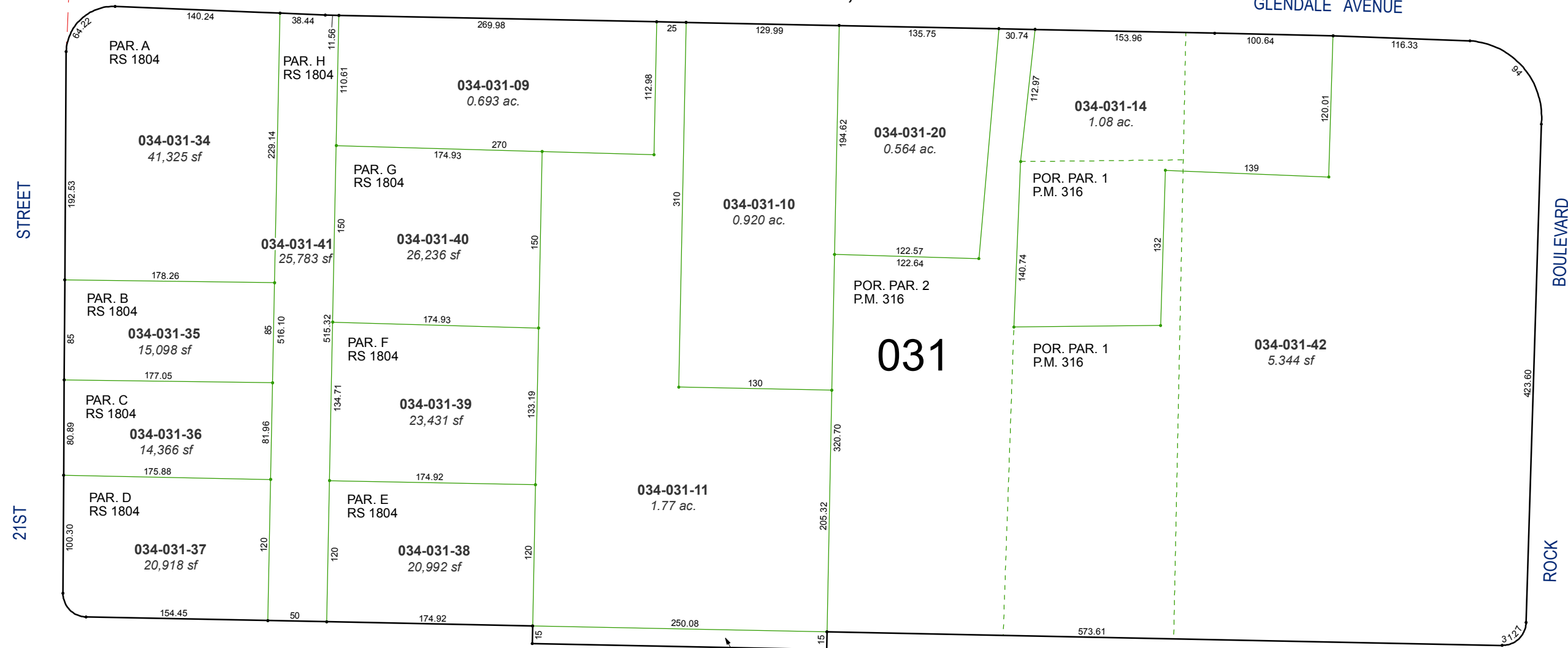


PORTION OF NW ¼ SW ¼ SEC. 8, T19N - R20E



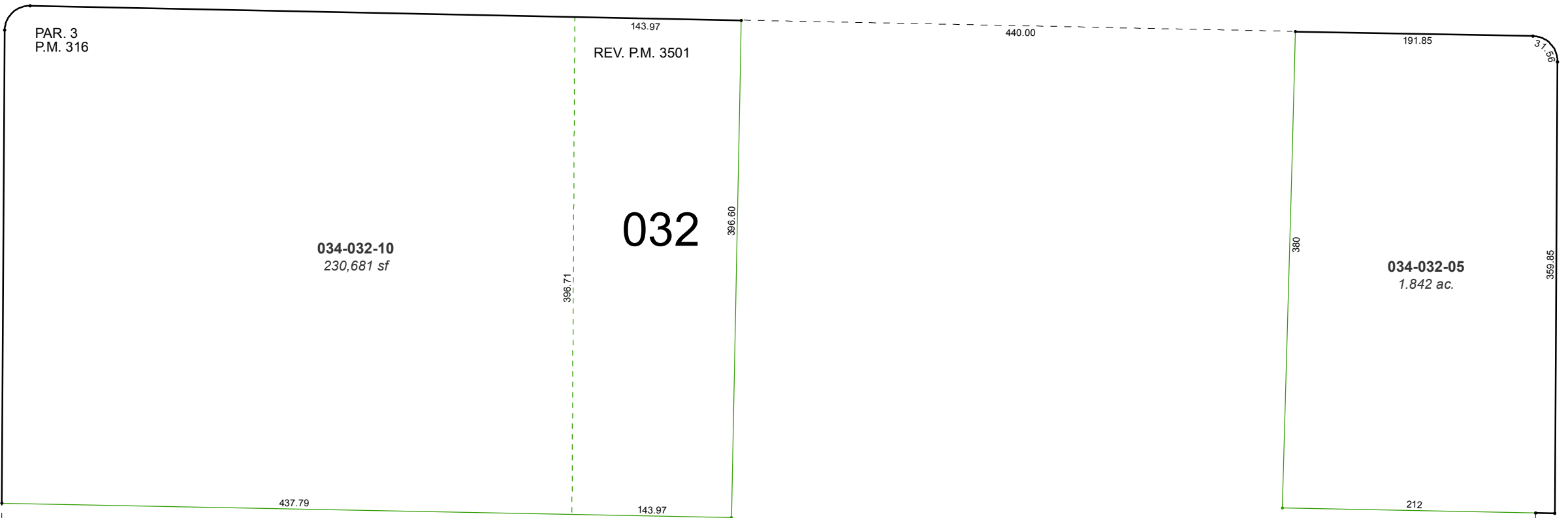
STREET  
21ST

GLENDALE AVENUE

BOULEVARD  
ROCK BOULEVARD

FREEPORT

BOULEVARD



032

034-032-10  
230,681 sf

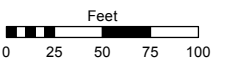
034-032-05  
1,842 ac.

Assessor's Map Number

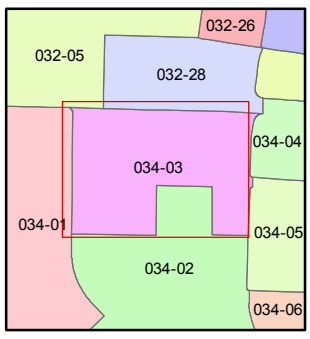
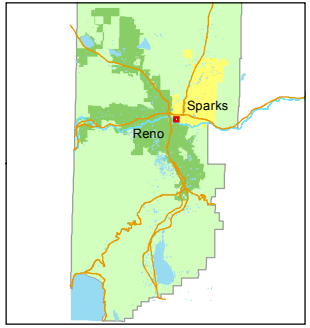
**034-03**

STATE OF NEVADA  
**WASHOE COUNTY**  
ASSESSOR'S OFFICE  
Joshua G. Wilson, Assessor

1001 East Ninth Street  
Building D  
Reno, Nevada 89512  
(775) 328-2231



1 inch = 100 feet



created by: EMG 7/15/2014

last updated: CFB 08/12/2014

area previously shown on map(s)

NOTE: This map was prepared for the use of the Washoe County Assessor for assessment and illustrative purposes only. It does not represent a survey of the premises. No liability is assumed as to the sufficiency or accuracy of the data delineated hereon.