


PORTIONS OF THE NE ¼ OF SEC. 7  
AND THE NW ¼ OF SEC. 8  
T19N - R20E

Assessor's Map Number

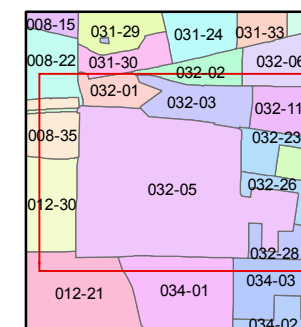
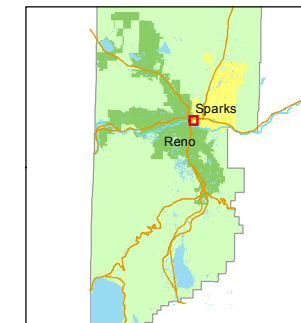
**032-05**

STATE OF NEVADA  
**WASHOE COUNTY**  
ASSESSOR'S OFFICE  
Joshua G. Wilson, Assessor

1001 East Ninth Street  
Building D  
Reno, Nevada 89512  
(775) 328-2231



1 inch = 300 feet



created by: NLH 8/06/2010

last updated: EMG 9/22/14 EMG 2/23/15

area previously shown on map(s)

NOTE: This map was prepared for the use of the Washoe County Assessor for assessment and illustrative purposes only. It does not represent a survey of the premises. No liability is assumed as to the sufficiency or accuracy of the data delineated hereon.

