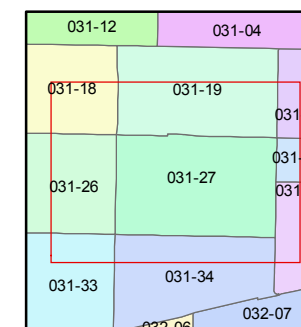
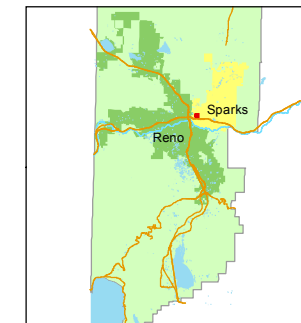


1 inch = 100 feet



created by: NLH 4/07/2010

last updated: CFB 04/02/2013

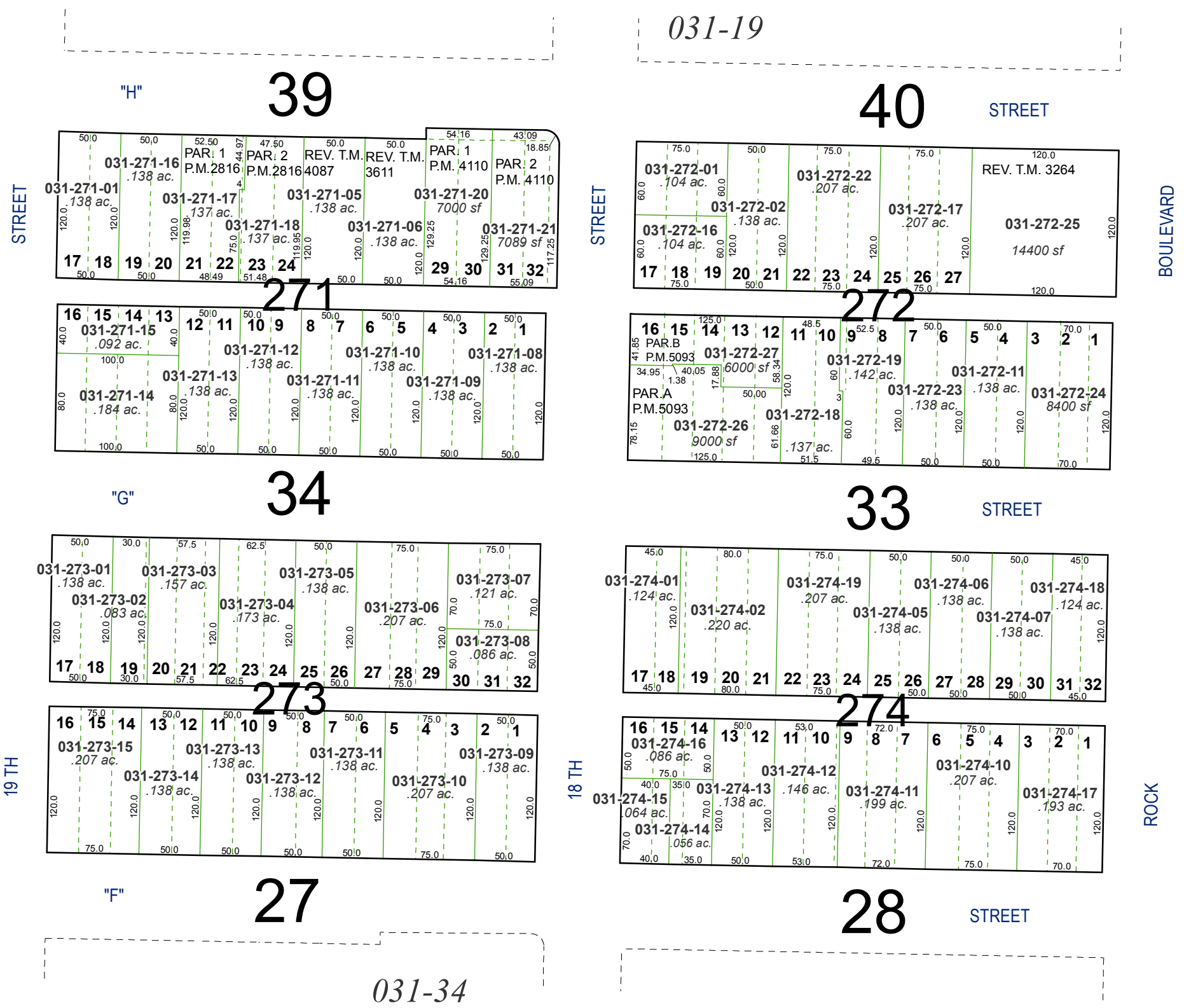
area previously shown on map(s)

NOTE: This map was prepared for the use of the Washoe County Assessor for assessment and illustrative purposes only. It does not represent a survey of the premises. No liability is assumed as to the sufficiency or accuracy of the data delineated hereon.

(#80)

NEWTOWN TRACT

A POR. OF THE SW 1/4 OF SEC. 5,
T19N - R20E



031-26

031-28

031-35

031-34

031-19

28 STREET

33 STREET

272

27

34

271

39

40 STREET

274

18 TH

19 TH

ROCK

BOULEVARD

STREET

STREET

