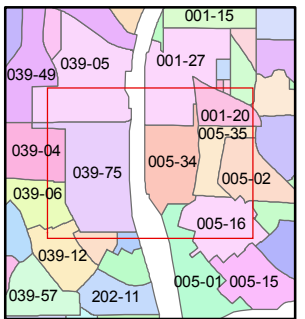
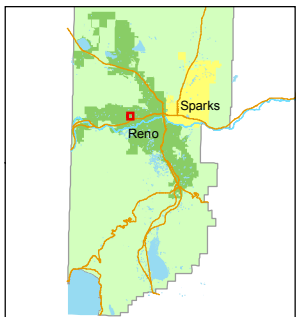


1 inch = 200 feet



created by: TWT 7/18/2012

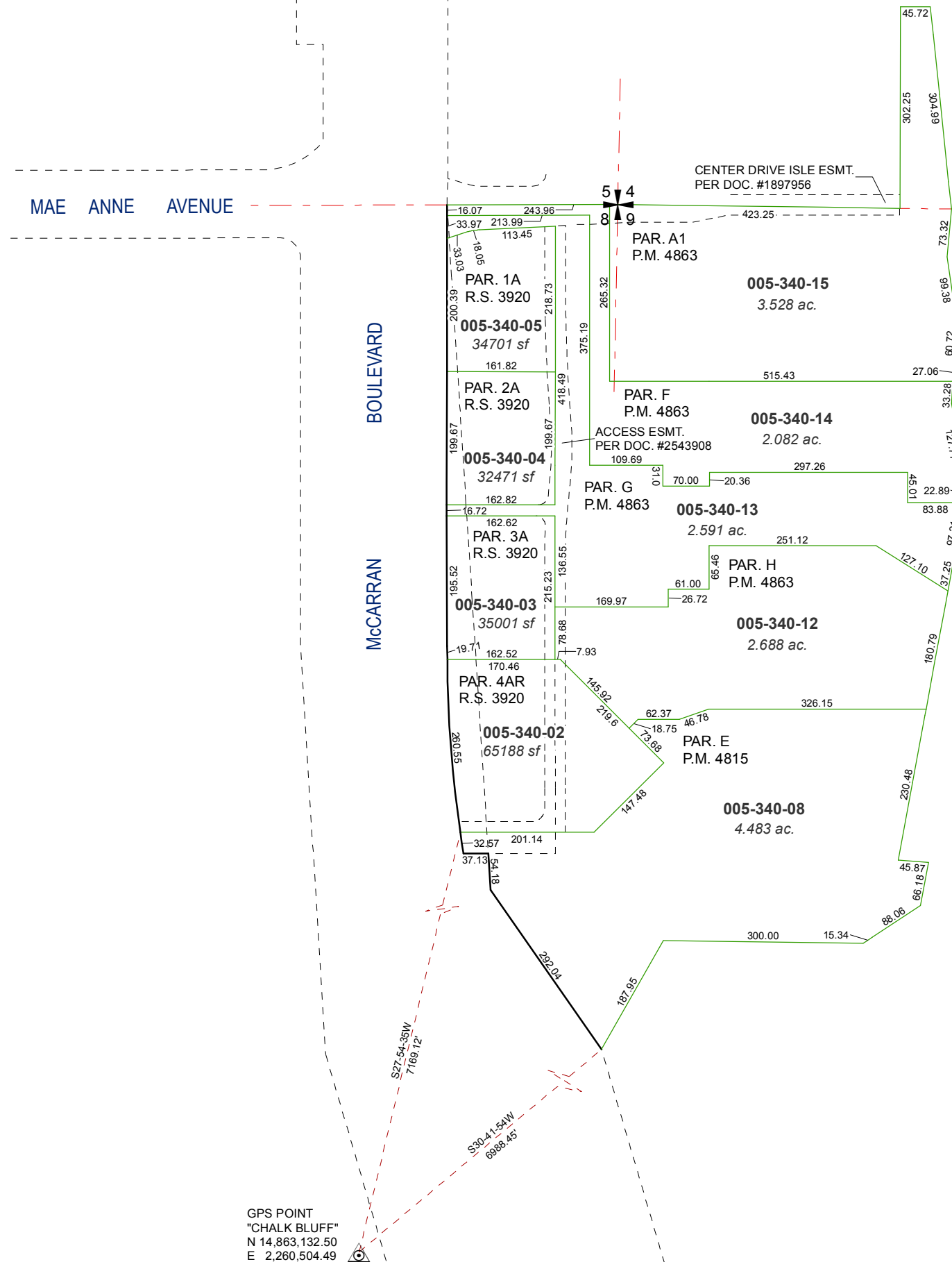
last updated: \_\_\_\_\_

area previously shown on map(s)

005-01

NOTE: This map was prepared for the use of the Washoe County Assessor for assessment and illustrative purposes only. It does not represent a survey of the premises. No liability is assumed as to the sufficiency or accuracy of the data delineated herein.

**POR. SW 1/4 SECTION 4  
POR. NE 1/4 SECTION 8  
AND POR. NW 1/4 SECTION 9  
T19N - R19E**



GPS POINT  
"CHALK BLUFF"  
N 14,863,132.50  
E 2,260,504.49

