

PORTION OF THE NW 1/4 OF SECTION 9  
T19N - R19E

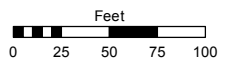
(#795)  
**SIERRA HEIGHTS RENO  
NO. 1-C**

Assessor's Map Number

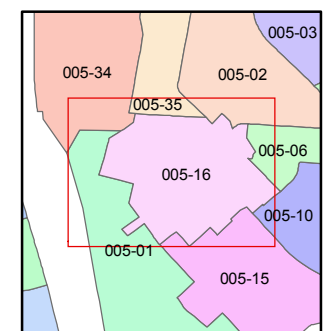
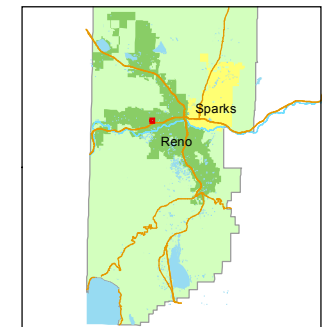
**005-16**

STATE OF NEVADA  
**WASHOE COUNTY  
ASSESSOR'S OFFICE**  
Joshua G. Wilson, Assessor

1001 East Ninth Street  
Building D  
Reno, Nevada 89512  
(775) 328-2231



1 inch = 100 feet



created by: TWT 7/19/2012

last updated: \_\_\_\_\_

area previously shown on map(s)  
\_\_\_\_\_

NOTE: This map was prepared for the use of the Washoe County Assessor for assessment and illustrative purposes only. It does not represent a survey of the premises. No liability is assumed as to the sufficiency or accuracy of the data delineated hereon.

(#799)  
**SIERRA HEIGHTS  
RENO NO. 2-A**

