

(#1147) SIERRA HEIGHTS RENO UNIT 6B


PORTION OF THE SE 1/4
OF THE NE 1/4 OF SECTION 9
T19N - R19E

Assessor's Map Number

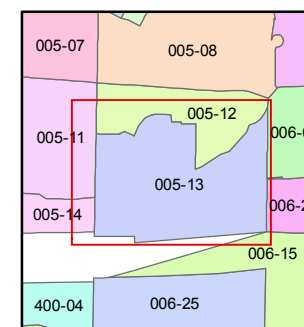
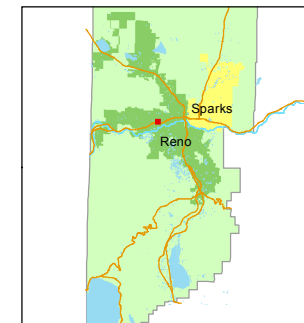
005-13

STATE OF NEVADA
WASHOE COUNTY
ASSESSOR'S OFFICE
Michael E. Clark, Assessor

1001 East Ninth Street
Building D
Reno, Nevada 89512
(775) 328-2231



1 inch = 100 feet



created by: TWT 7/16/2012

last updated: EMG 4/8/15

area previously shown on map(s)

NOTE: This map was prepared for the use of the Washoe County Assessor for assessment and illustrative purposes only. It does not represent a survey of the premises. No liability is assumed as to the sufficiency or accuracy of the data delineated hereon.

