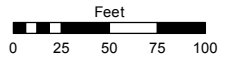


(#3310)
CANYON HILLS PHASE 1B
 POR. OF N ½ SECTION 26, T20N - R20E

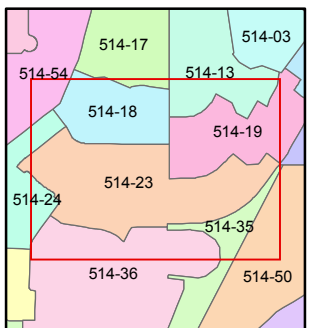
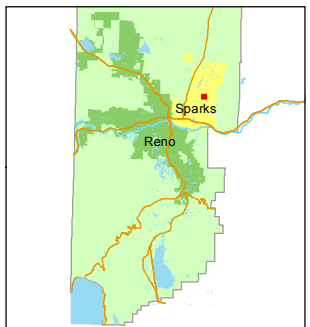
Assessor's Map Number
514-23

STATE OF NEVADA
WASHOE COUNTY
 ASSESSOR'S OFFICE
 Joshua G. Wilson, Assessor

1001 East Ninth Street
 Building D
 Reno, Nevada 89512
 (775) 328-2231



1 inch = 100 feet



created by: KSB 11/28/11

last updated: _____

area previously shown on map(s)

514-01

NOTE: This map was prepared for the use of the Washoe County Assessor for assessment and illustrative purposes only. It does not represent a survey of the premises. No liability is assumed as to the sufficiency or accuracy of the data delineated hereon.

23
 26

N00°07'02"E
 1204.77'

NORTHWIND COURT

VISTA MOUNTAIN DRIVE

DESERT HILLS DRIVE

GOODWIN ROAD

BLACK DIAMOND DRIVE

TALADEGA DRIVE

(#3710)

CANYON HILLS PHASE 1B-4

(#3436)

CANYON HILLS PHASE 1C

