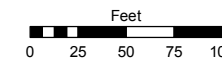


(#2915) STONE CREEK - PHASE I AT HIGHLAND RANCH NORTH

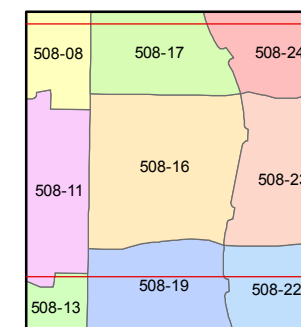
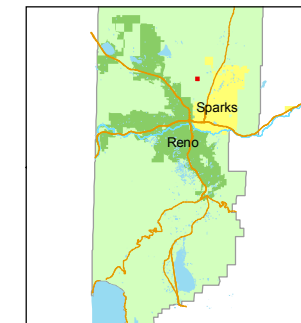
PORTION OF THE W 1/2
SECTION 8 T20N - R20E

STATE OF NEVADA
WASHOE COUNTY
ASSESSOR'S OFFICE
Joshua G. Wilson, Assessor

1001 East Ninth Street
Building D
Reno, Nevada 89512
(775) 328-2231



1 inch = 100 feet



created by: DSR 11/24/2010

last updated: _____

area previously shown on map(s)

508-02

NOTE: This map was prepared for the use of the Washoe County Assessor for assessment and illustrative purposes only. It does not represent a survey of the premises. No liability is assumed as to the sufficiency or accuracy of the data delineated hereon.

