

(#4803)

SHARLANDS PLANNING, UNIT 1

VILLA TOSCANA

A COMMON INTEREST COMMUNITY

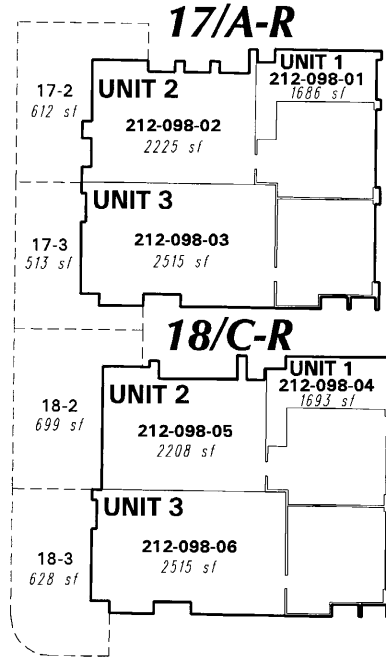
212-09-S7

A POR. OF THE NW 1/4 OF SEC. 18

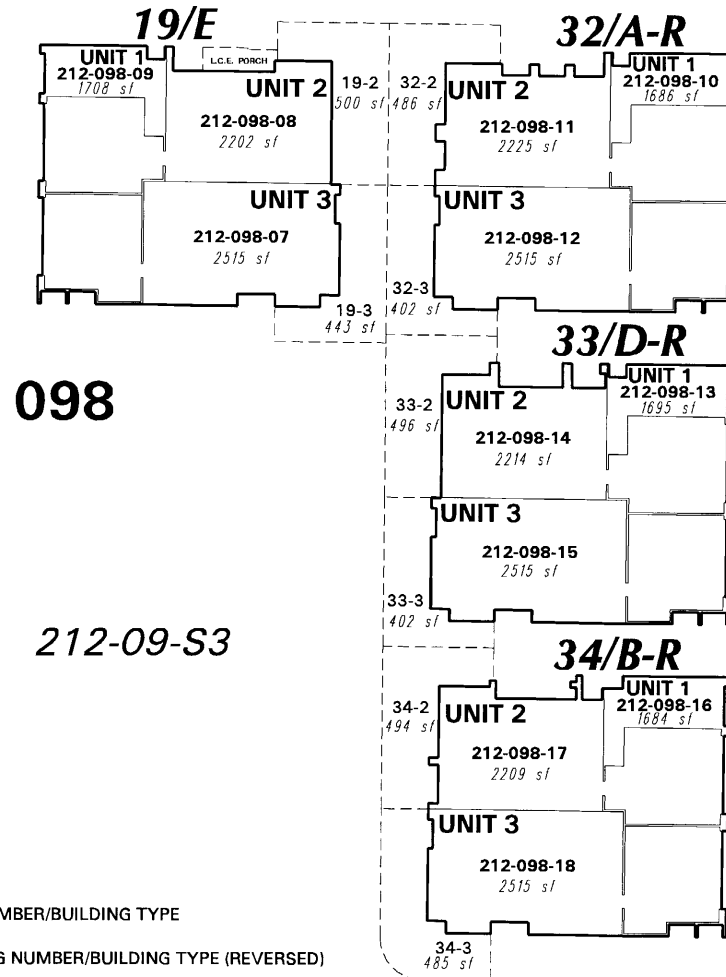
T19N - R19E

212-09-S7

MAE ANNE AVENUE



CAPROCK STREET



212-10-S1

ALLEY G

098

212-09-S3

212-09-S3

SOUTHWESTERN STREET

1/D = BUILDING NUMBER/BUILDING TYPE

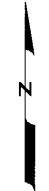
2/B-R = BUILDING NUMBER/BUILDING TYPE (REVERSED)

1-2 = PRIVATE YARD L.C.E. NUMBER
 ALLEY = PRIVATE ACCESS, UTILITY, AND DRAINAGE EASEMENT
 L.C.E. = LIMITED COMMON ELEMENT
 SEE PAGES 212-09 TO 212-09-S2 FOR BUILDING TYPES AND DIMENSIONS

This area previously shown on 039-11

NOTE: Areas of parcels which are less than 2 acres are shown in square feet.

212-09-S9



1" = 30'



Drawn by NLH 07/20/07
 Revised _____

NOTE: This map is prepared for the use of the Washoe County Assessor for assessment and illustrative purposes only. It does not represent a survey of the premises. No liability is assumed as to the sufficiency or the accuracy of the data delineated hereon.

Office of Washoe County Assessor, Nevada - Joshua G. Wilson