

(#4803)
SHARLANDS PLANNING, UNIT 1
VILLA TOSCANA
A COMMON INTEREST COMMUNITY

212-09-S6

212-09-S6

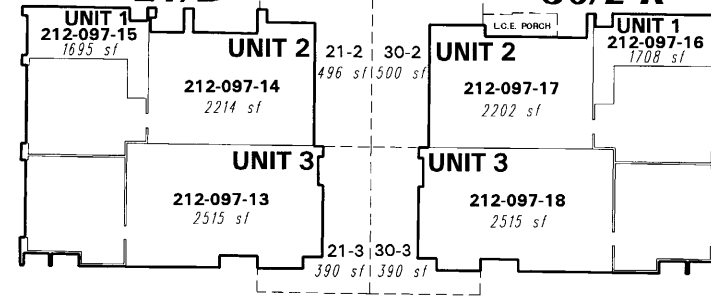
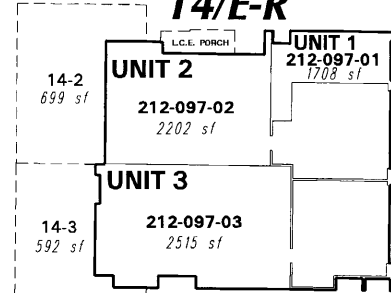
A POR. OF THE NW 1/4 OF SEC. 18
T19N - R19E

212-09-S3

14/E-R

21/D

30/E-R



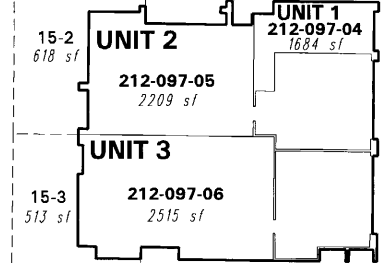
212-10-S2

MAE ANNE AVENUE

CAPROCK STREET

15/B-R

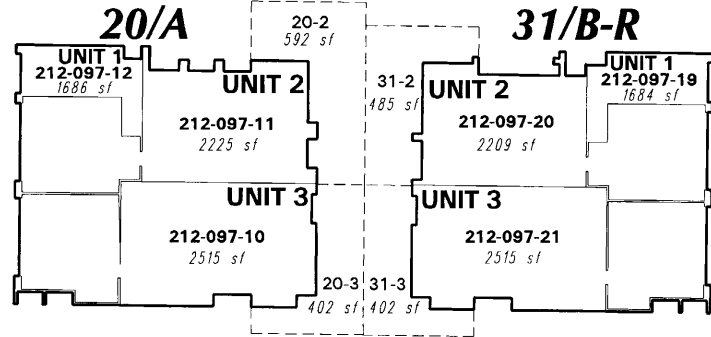
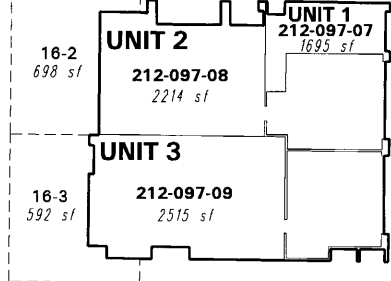
097



ALLEY F

16/D-R

212-09-S3



ALLEY G

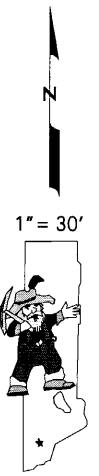
212-09-S8

212-09-S8

1/D = BUILDING NUMBER/BUILDING TYPE

2/B-R = BUILDING NUMBER/BUILDING TYPE (REVERSED)

1-2 = PRIVATE YARD L.C.E. NUMBER
ALLEY = PRIVATE ACCESS, UTILITY, AND DRAINAGE EASEMENT
L.C.E. = LIMITED COMMON ELEMENT
SEE PAGES 212-09 TO 212-09-S2 FOR
BUILDING TYPES AND DIMENSIONS



NOTE: This map is prepared for the use of the Washoe County Assessor for assessment and illustrative purposes only. It does not represent a survey of the premises. No liability is assumed as to the sufficiency or the accuracy of the data delineated hereon.

Office of Washoe County Assessor, Nevada - Joshua G. Wilson

This area previously shown on 039-11

NOTE: Areas of parcels which are less than 2 acres are shown in square feet.

Drawn by NLH 07/20/07
 Revised _____
