

ALLEY B

212-09-S3

(#4803)

**SHARLANDS PLANNING, UNIT 1**

VILLA TOSCANA

A COMMON INTEREST COMMUNITY

A POR. OF THE NW 1/4 OF SEC. 18

T19N - R19E

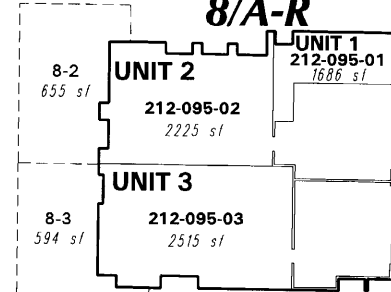
KOLOB STREET

212-09-S4

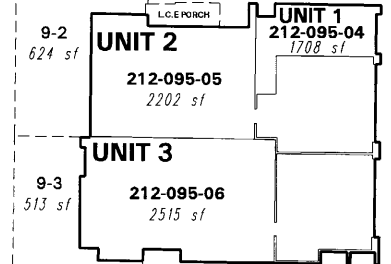
095

212-09-S3

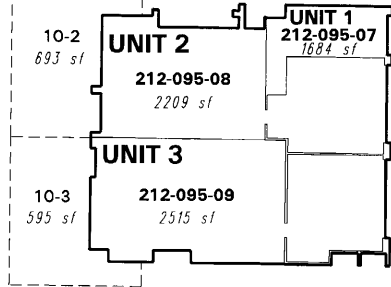
**8/A-R**



**9/E-R**



**10/B-R**



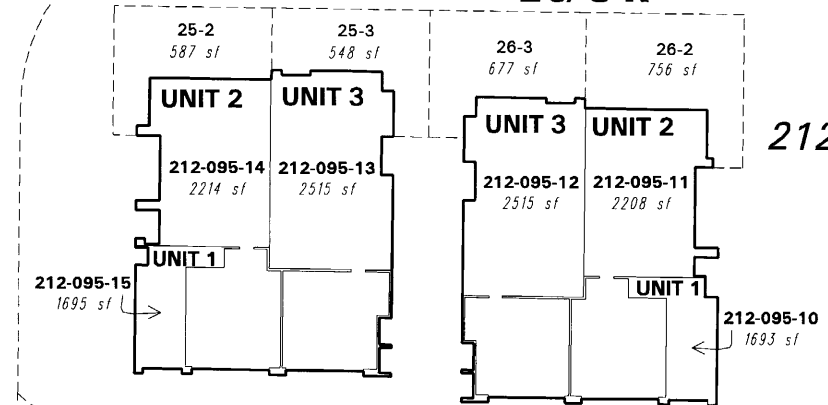
ALLEY A

CAPROCK STREET

MAE ANNE AVENUE

**25/D**

**26/C-R**



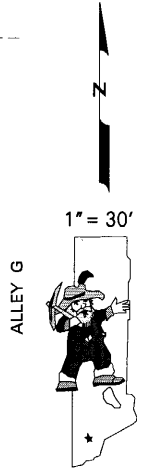
212-10-S4

ALLEY E

212-09-S3

212-09-S6

212-09-S6



**1/D** = BUILDING NUMBER/BUILDING TYPE

**2/B-R** = BUILDING NUMBER/BUILDING TYPE (REVERSED)

1-2 = PRIVATE YARD L.C.E. NUMBER

ALLEY = PRIVATE ACCESS, UTILITY, AND DRAINAGE EASEMENT

L.C.E. = LIMITED COMMON ELEMENT

SEE PAGES 212-09 TO 212-09-S2 FOR

BUILDING TYPES AND DIMENSIONS

This area previously shown on 039-11

NOTE: Areas of parcels which are less than 2 acres are shown in square feet.

Drawn by NLH 07/19/07  
 Revised \_\_\_\_\_

NOTE: This map is prepared for the use of the Washoe County Assessor for assessment and illustrative purposes only. It does not represent a survey of the premises. No liability is assumed as to the sufficiency or the accuracy of the data delineated hereon.

Office of Washoe County Assessor, Nevada - Joshua G. Wilson