
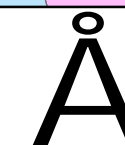
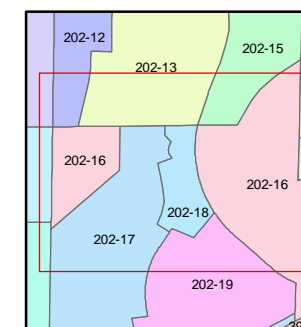
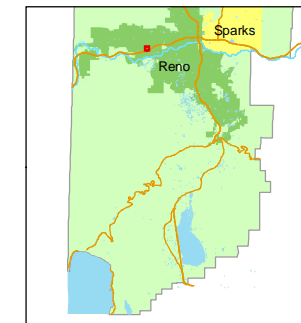


STATE OF NEVADA
WASHOE COUNTY
ASSESSOR'S OFFICE
Joshua G. Wilson, Assessor

1001 East Ninth Street
Building D
Reno, Nevada 89512
(775) 328-2231



1 inch = 100 feet



created by: CFB 6/12/2009

last updated: _____

area previously shown on map(s)

202-16

NOTE: This map was prepared for the use of the Washoe County Assessor for assessment and illustrative purposes only. It does not represent a survey of the premises. No liability is assumed as to the sufficiency or accuracy of the data delineated hereon.

GPS NW RENO
N 14,872,076.66
E 2,257,793.63

N 28° 14' 36" W 644.37'

(#4315)
GRAND SUMMIT SUBDIVISION
PORTION OF SE ¼ OF SW ¼ SECTION 8
T19N - R19E

181

182

