


Assessor's Map Number

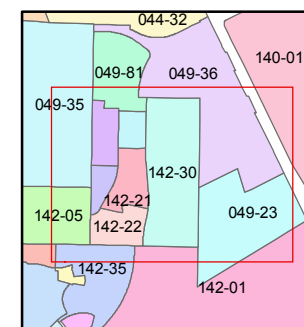
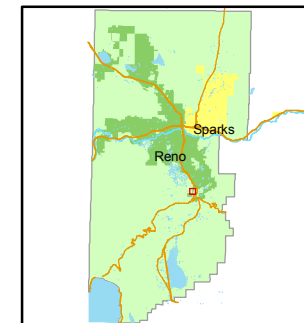
142-30

STATE OF NEVADA
WASHOE COUNTY
ASSESSOR'S OFFICE
Joshua G. Wilson, Assessor

1001 East Ninth Street
Building D
Reno, Nevada 89512
(775) 328-2231



1 inch = 200 feet



created by: CFB 7/15/2009

last updated: _____

area previously shown on map(s)

049-23

NOTE: This map was prepared for the use of the Washoe County Assessor for assessment and illustrative purposes only. It does not represent a survey of the premises. No liability is assumed as to the sufficiency or accuracy of the data delineated hereon.

049-81

RUBBLESTONE DR.

142-16

DRIVE

142-21

BARNWOOD COURT

142-22

FLANDERS

WASHOE COUNTY
CITY OF RENO

049-36

PAR.B-1A-3
P.M.4945
ANNEX.T.M. 4561
ORD.5640

142-300-06
10.229 AC

PAR.B-1A-2
P.M.4945
ANNEX.T.M. 4561
ORD.5640

142-300-05
4.00 AC

PAR.B-1A-1
P.M.4945
ANNEX.T.M. 4561
ORD.5640

142-300-04
12.593 AC

PORTION OF THE NE 1/4 OF SECTION 20
T18N - R20E

049-23

142-01

S 88-42-39 E
1322.67'

20-21

WASHOE COUNTY

PARKWAY

ARROWCREEK

SOUTH

VIRGINIA

STREET

CITY OF RENO
WASHOE COUNTY

