124-80

CONDOMINIUM PARCEL MAP NO. 1414
LOT 21 NORTHWOOD SUBDIVISION NO. 1

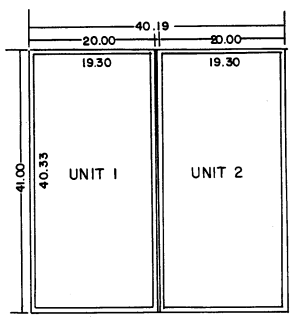

FIRST FLOOR

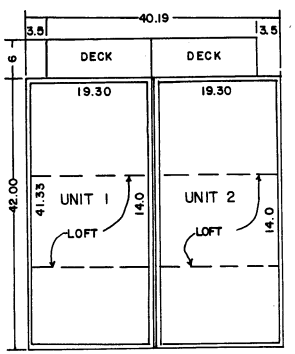

SECOND FLOOR

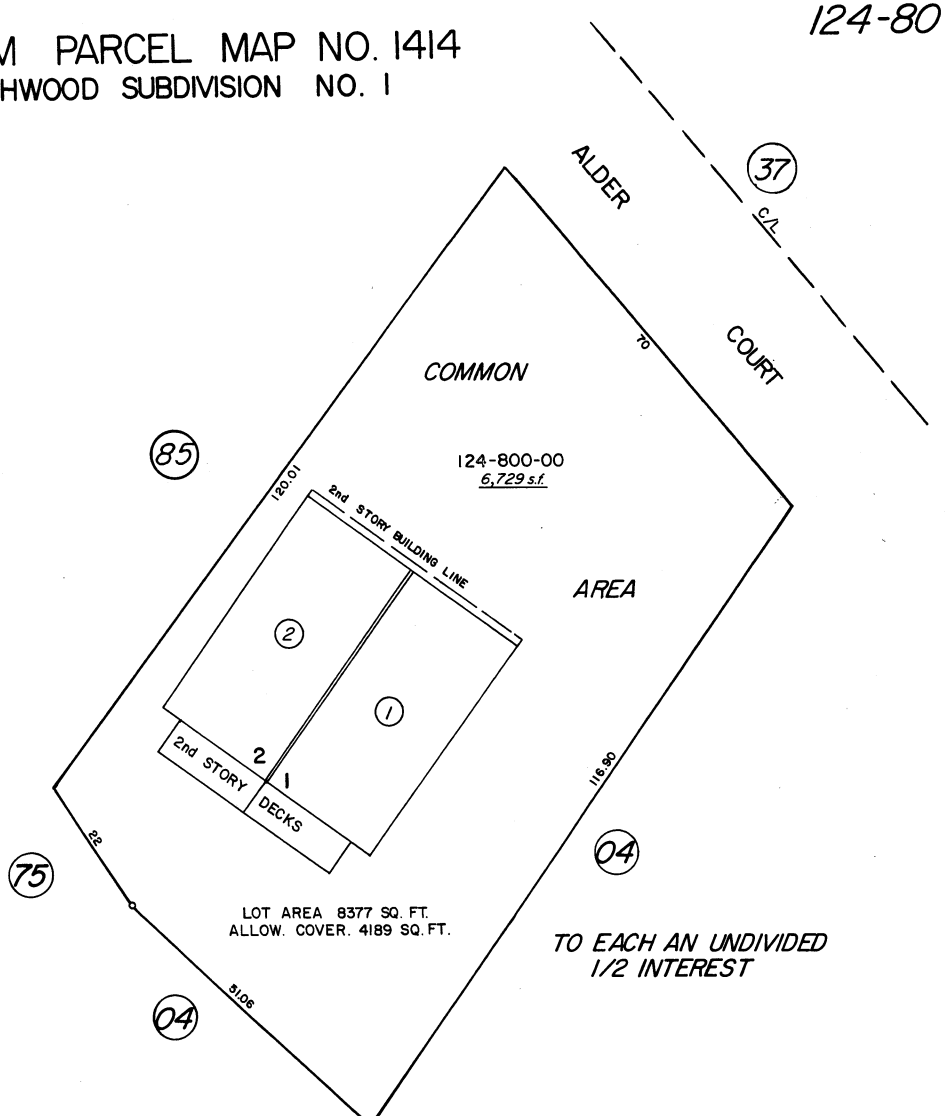

1" = 20'

NOTE. This Map is prepared for the use of the Washoe County Assessor for Assessment and illustrative purposes only, it does not represent survey of the premises. No liability is assumed as to the sufficiency or accuracy of the data delineated hereon.

Assessor's Map County of Washoe, Nevada

NOTE – *ASSESSOR'S BLOCK NUMBERS SHOWN IN ELLIPSES*
ASSESSOR'S PARCEL NUMBERS SHOWN IN CIRCLES

drawn by	B.T. 9/83
revised	TWT 1/14/08
superseded	7/95